

Notes

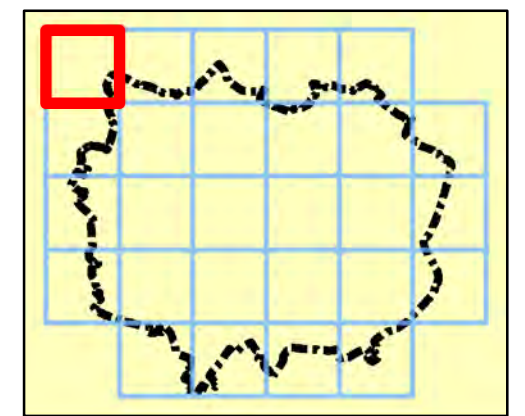
Zone 1: Comprised of land having a less than 1 in 1,000 annual probability of river or sea flooding in any year.

Zone 2: Comprised of land having between a 1 in 100 and 1 in 1,000 annual probability of river flooding or 1 in 200 and 1 in 1,000 annual probability of sea flooding in any year.

Zone 3a: This zone comprises land assessed as having a greater than 1 in 100 annual probability of river flooding or a greater than 1 in 200 annual probability of flooding from sea in any year.

Zone 3b: This zone comprises land where water has to flow or be stored in times of flood (the functional floodplain). The SFRA identified this Flood Zone as land which would flood with an annual probability of 1 in 20 years, where detailed modelling exists. In the absence of detailed hydraulic model information, a precautionary approach has been adopted with the assumption that the extent of Flood Zone 3b would be equal to Flood Zone 3a. If development is shown to be in Flood Zone 3a, further work should be undertaken as part of a detailed site specific flood risk assessment to define the extent of Flood Zone 3b.

NOTE: Flood Zones for the Hall Brook, Pickford Brook and 2 unnamed ordinary watercourses have been modelled for the purpose of this SFRA and will not be shown on the Environment Agency's "Flood Map for Planners"



Legend

- Coventry City boundary
- Flood Zone 3b
- Indicative Extent of Flood Zone 3b
- Flood Zone 3a
- Flood Zone 2



REF	Date	Comments
A	Sept 15	Draft
B	Oct 15	Final
C		

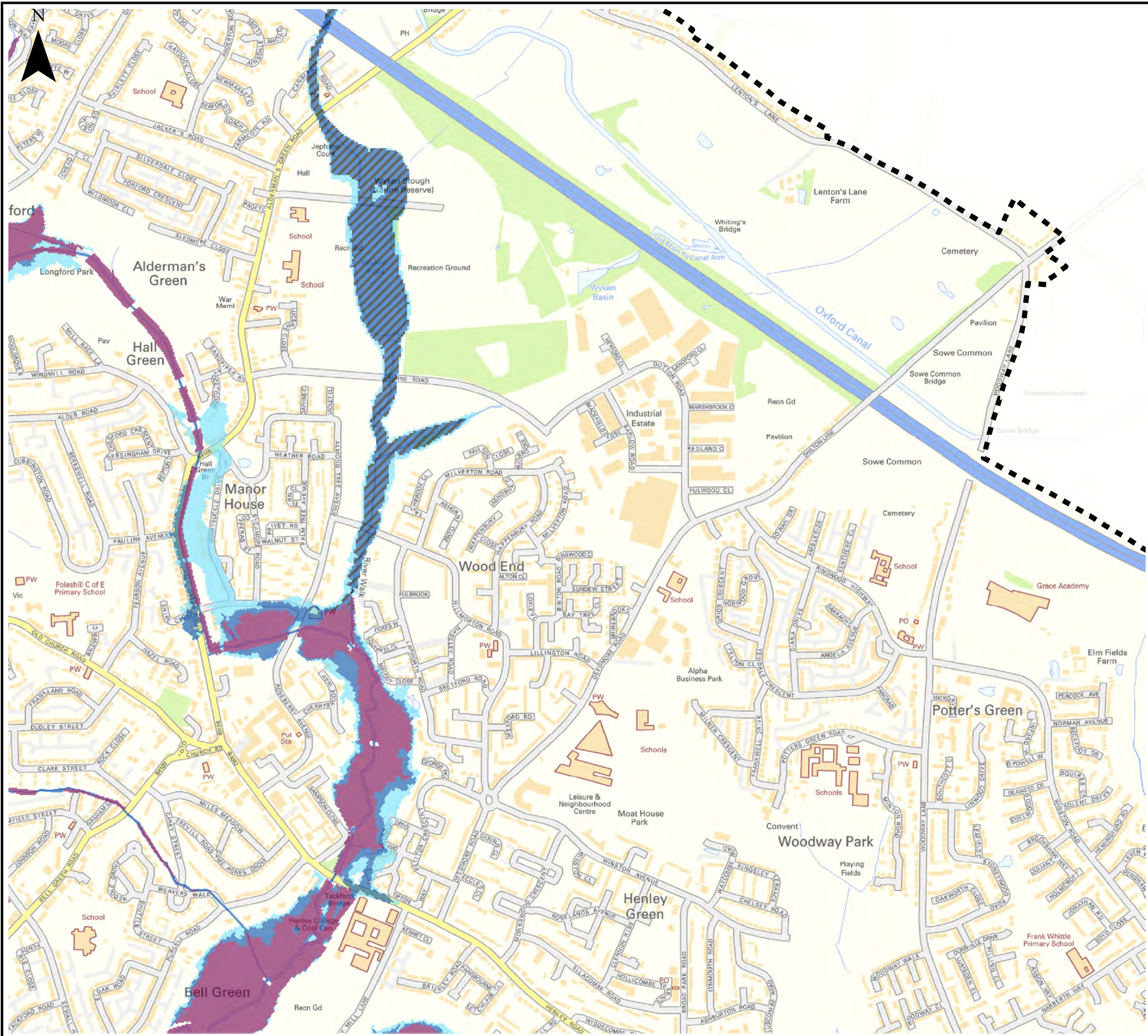
Reproduced from Ordnance Survey mapping with the permission of Ordnance Survey on behalf of the Controller of Her Majesty's Stationary Office. © Crown copyright and database rights 2015 Ordnance Survey 100026294.

COVENTRY CITY COUNCIL SFRA APPENDIX C FLOOD ZONE MAPS

Sheet No: 1 of 27 Index Number: COV_SFRA_1

This document is the property of Jeremy Benn Associates Ltd. It shall not be reproduced in whole or in part, nor disclosed to a third party, without the permission of Jeremy Benn Associates Ltd.





Notes

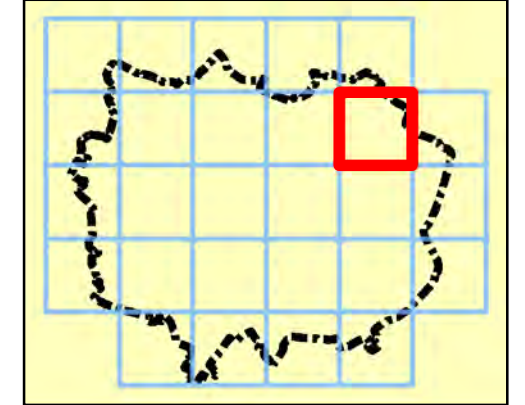
Zone 1: Comprised of land having a less than 1 in 1,000 annual probability of river or sea flooding in any year.

Zone 2: Comprised of land having between a 1 in 100 and 1 in 1,000 annual probability of river flooding or 1 in 200 and 1 in 1,000 annual probability of sea flooding in any year.

Zone 3a: This zone comprises land assessed as having a greater than 1 in 100 annual probability of river flooding or a greater than 1 in 200 annual probability of flooding from sea in any year.

Zone 3b: This zone comprises land where water has to flow or be stored in times of flood (the functional floodplain). The SFRA identified this Flood Zone as land which would flood with an annual probability of 1 in 20 years, where detailed modelling exists. In the absence of detailed hydraulic model information, a precautionary approach has been adopted with the assumption that the extent of Flood Zone 3b would be equal to Flood Zone 3a. If development is shown to be in Flood Zone 3a, further work should be undertaken as part of a detailed site specific flood risk assessment to define the extent of Flood Zone 3b.

NOTE: Flood Zones for the Hall Brook, Pickford Brook and 2 unnamed ordinary watercourses have been modelled for the purpose of this SFRA and will not be shown on the Environment Agency's "Flood Map for Planners"



Legend

- Coventry City boundary
- Flood Zone 3b
- Indicative Extent of Flood Zone 3b
- Flood Zone 3a
- Flood Zone 2



REF	Date	Comments
A	Sept 15	Draft
B	Oct 15	Final
C		

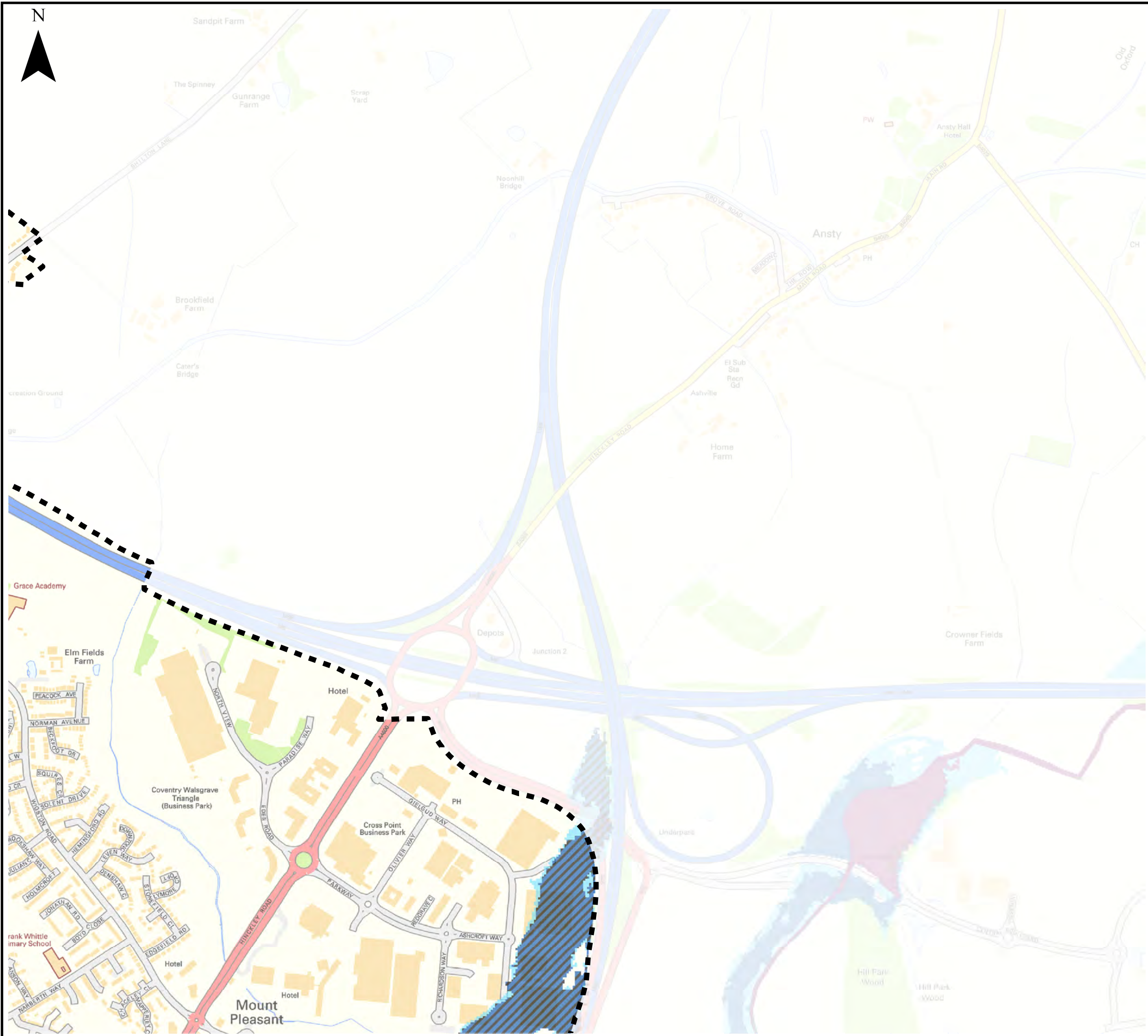
Reproduced from Ordnance Survey mapping with the permission of Ordnance Survey on behalf of the Controller of Her Majesty's Stationary Office. © Crown copyright and database rights 2015 Ordnance Survey 100026294.

COVENTRY CITY COUNCIL SFRA APPENDIX C FLOOD ZONE MAPS

Sheet No: 10 of 27 Index Number: COV_SFRA_10

This document is the property of Jeremy Benn Associates Ltd. It shall not be reproduced in whole or in part, nor disclosed to a third party, without the permission of Jeremy Benn Associates Ltd.





Notes

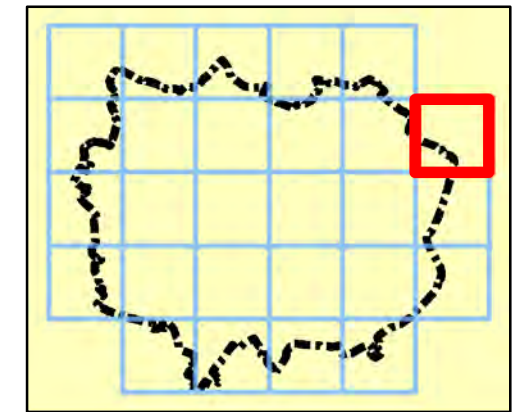
Zone 1: Comprised of land having a less than 1 in 1,000 annual probability of river or sea flooding in any year.

Zone 2: Comprised of land having between a 1 in 100 and 1 in 1,000 annual probability of river flooding or 1 in 200 and 1 in 1,000 annual probability of sea flooding in any year.

Zone 3a: This zone comprises land assessed as having a greater than 1 in 100 annual probability of river flooding or a greater than 1 in 200 annual probability of flooding from sea in any year.

Zone 3b: This zone comprises land where water has to flow or be stored in times of flood (the functional floodplain). The SFRA identified this Flood Zone as land which would flood with an annual probability of 1 in 20 years, where detailed modelling exists. In the absence of detailed hydraulic model information, a precautionary approach has been adopted with the assumption that the extent of Flood Zone 3b would be equal to Flood Zone 3a. If development is shown to be in Flood Zone 3a, further work should be undertaken as part of a detailed site specific flood risk assessment to define the extent of Flood Zone 3b.

NOTE: Flood Zones for the Hall Brook, Pickford Brook and 2 unnamed ordinary watercourses have been modelled for the purpose of this SFRA and will not be shown on the Environment Agency's "Flood Map for Planners"



Legend

- Coventry City boundary
- Flood Zone 3b
- Indicative Extent of Flood Zone 3b
- Flood Zone 3a
- Flood Zone 2



REF	Date	Comments
A	Sept 15	Draft
B	Oct 15	Final
C		

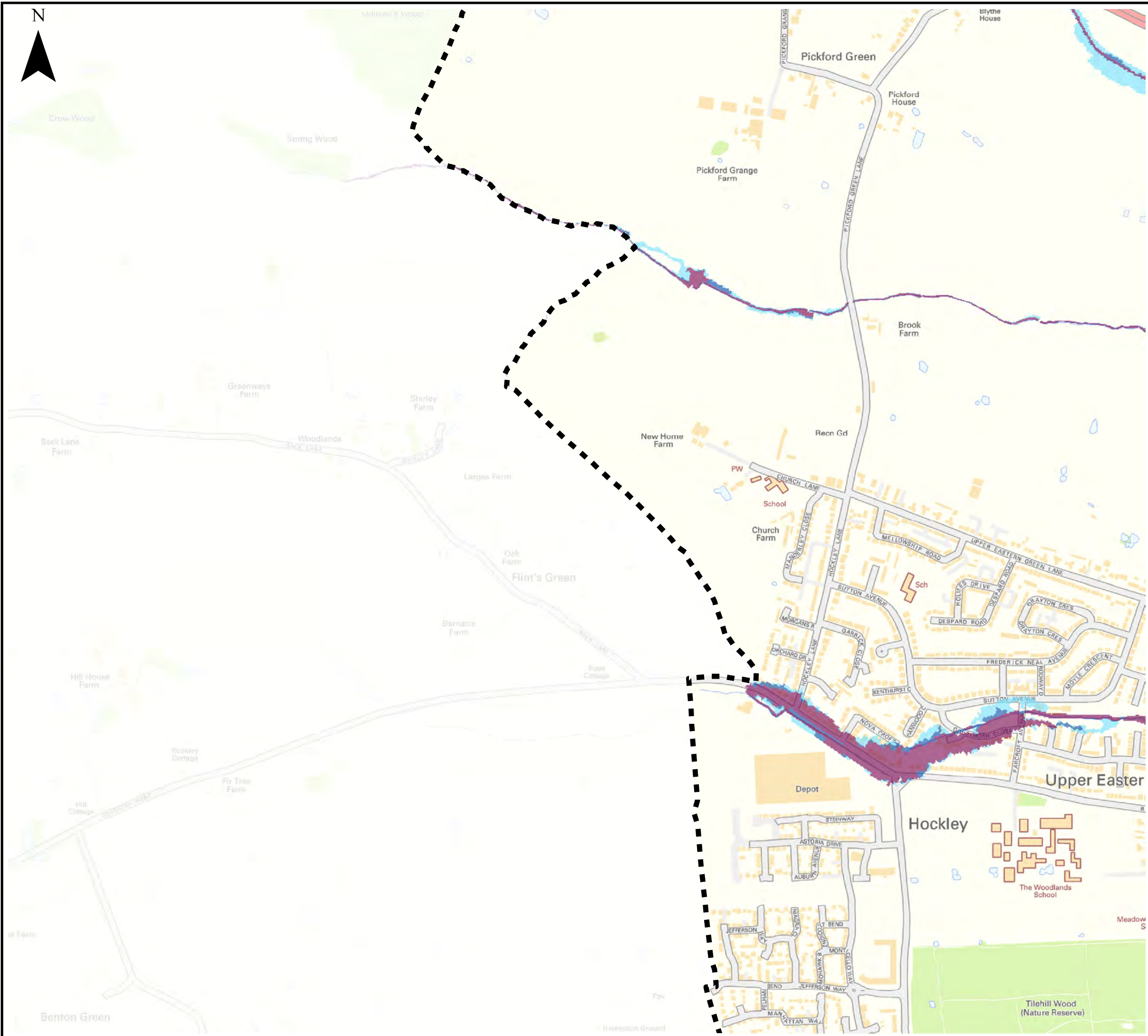
Reproduced from Ordnance Survey mapping with the permission of Ordnance Survey on behalf of the Controller of Her Majesty's Stationary Office. © Crown copyright and database rights 2015 Ordnance Survey 100026294.

COVENTRY CITY COUNCIL SFRA APPENDIX C FLOOD ZONE MAPS

Sheet No: 11 of 27 Index Number: COV_SFRA_11

This document is the property of Jeremy Benn Associates Ltd. It shall not be reproduced in whole or in part, nor disclosed to a third party, without the permission of Jeremy Benn Associates Ltd.





Notes

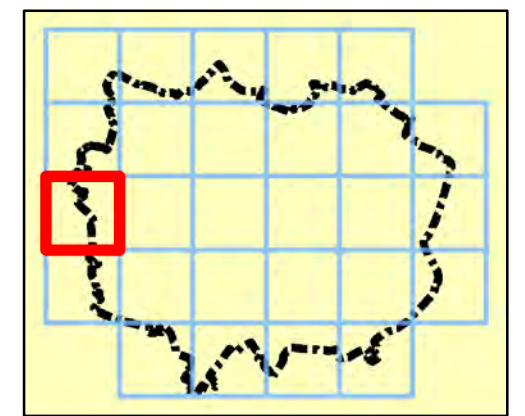
Zone 1: Comprised of land having a less than 1 in 1,000 annual probability of river or sea flooding in any year.

Zone 2: Comprised of land having between a 1 in 100 and 1 in 1,000 annual probability of river flooding or 1 in 200 and 1 in 1,000 annual probability of sea flooding in any year.

Zone 3a: This zone comprises land assessed as having a greater than 1 in 100 annual probability of river flooding or a greater than 1 in 200 annual probability of flooding from sea in any year.

Zone 3b: This zone comprises land where water has to flow or be stored in times of flood (the functional floodplain). The SFRA identified this Flood Zone as land which would flood with an annual probability of 1 in 20 years, where detailed modelling exists. In the absence of detailed hydraulic model information, a precautionary approach has been adopted with the assumption that the extent of Flood Zone 3b would be equal to Flood Zone 3a. If development is shown to be in Flood Zone 3a, further work should be undertaken as part of a detailed site specific flood risk assessment to define the extent of Flood Zone 3b.

NOTE: Flood Zones for the Hall Brook, Pickford Brook and 2 unnamed ordinary watercourses have been modelled for the purpose of this SFRA and will not be shown on the Environment Agency's "Flood Map for Planners"



Legend

- Coventry City boundary
- Flood Zone 3b
- Indicative Extent of Flood Zone 3b
- Flood Zone 3a
- Flood Zone 2



REF	Date	Comments
A	Sept 15	Draft
B	Oct 15	Final
C		

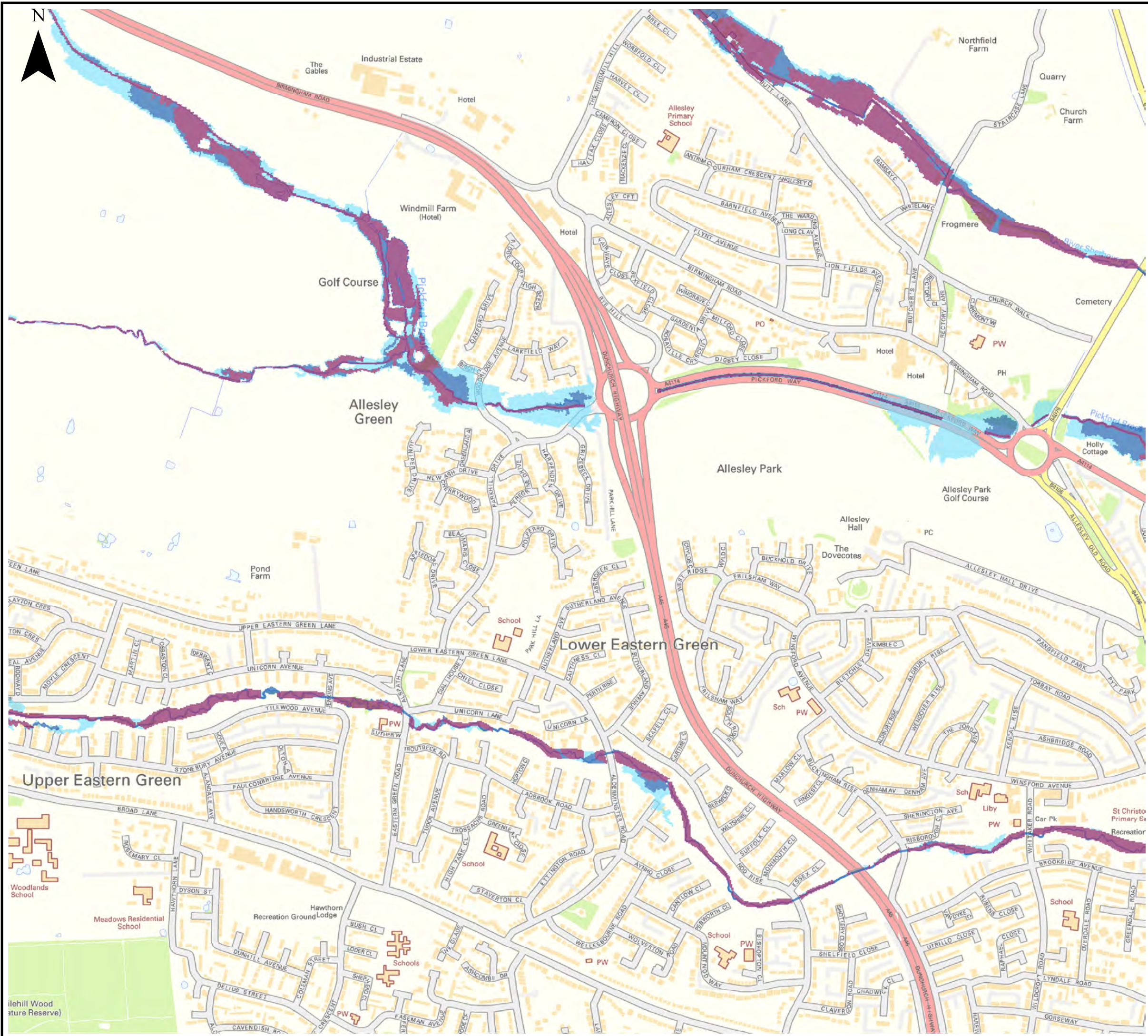
Reproduced from Ordnance Survey mapping with the permission of Ordnance Survey on behalf of the Controller of Her Majesty's Stationary Office. © Crown copyright and database rights 2015 Ordnance Survey 100026294.

COVENTRY CITY COUNCIL SFRA APPENDIX C FLOOD ZONE MAPS

Sheet No: 12 of 27 Index Number: COV_SFRA_12

This document is the property of Jeremy Benn Associates Ltd. It shall not be reproduced in whole or in part, nor disclosed to a third party, without the permission of Jeremy Benn Associates Ltd.





Notes

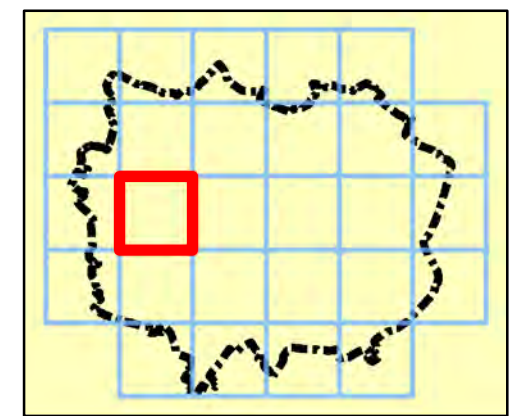
Zone 1: Comprised of land having a less than 1 in 1,000 annual probability of river or sea flooding in any year.

Zone 2: Comprised of land having between a 1 in 100 and 1 in 1,000 annual probability of river flooding or 1 in 200 and 1 in 1,000 annual probability of sea flooding in any year.

Zone 3a: This zone comprises land assessed as having a greater than 1 in 100 annual probability of river flooding or a greater than 1 in 200 annual probability of flooding from sea in any year.

Zone 3b: This zone comprises land where water has to flow or be stored in times of flood (the functional floodplain). The SFRA identified this Flood Zone as land which would flood with an annual probability of 1 in 20 years, where detailed modelling exists. In the absence of detailed hydraulic model information, a precautionary approach has been adopted with the assumption that the extent of Flood Zone 3b would be equal to Flood Zone 3a. If development is shown to be in Flood Zone 3a, further work should be undertaken as part of a detailed site specific flood risk assessment to define the extent of Flood Zone 3b.

NOTE: Flood Zones for the Hall Brook, Pickford Brook and 2 unnamed ordinary watercourses have been modelled for the purpose of this SFRA and will not be shown on the Environment Agency's "Flood Map for Planners"



Legend

- Coventry City boundary
 - Flood Zone 3b
 - Indicative Extent of Flood Zone 3b
 - Flood Zone 3a
 - Flood Zone 2
- 0 0.1 0.2 0.4 0.6 km

REF	Date	Comments
A	Sept 15	Draft
B	Oct 15	Final
C		

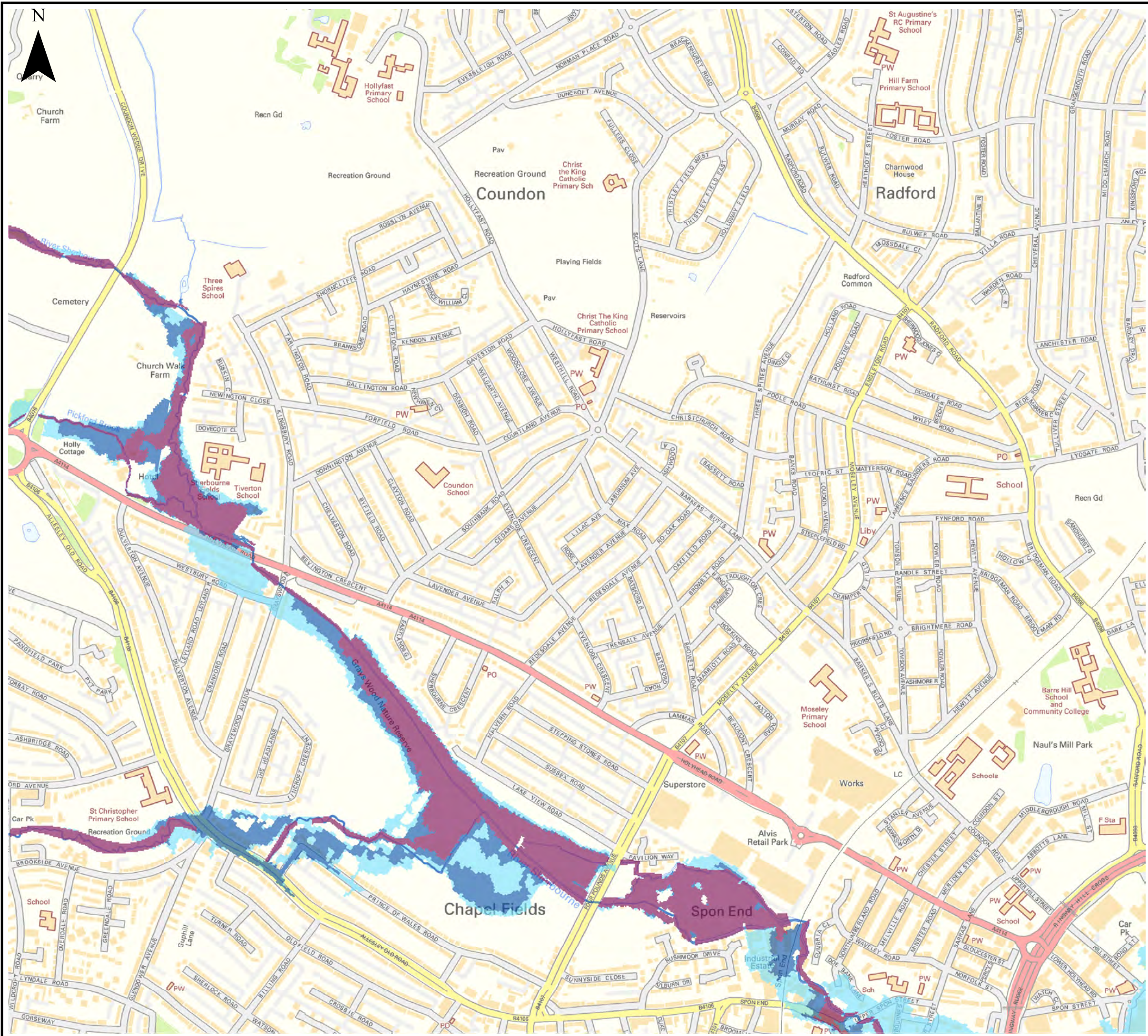
Reproduced from Ordnance Survey mapping with the permission of Ordnance Survey on behalf of the Controller of Her Majesty's Stationary Office. © Crown copyright and database rights 2015 Ordnance Survey 100026294.

**COVENTRY CITY COUNCIL
SFRA
APPENDIX C
FLOOD ZONE MAPS**

Sheet No: 13 of 27 Index Number: COV_SFRA_13

This document is the property of Jeremy Benn Associates Ltd. It shall not be reproduced in whole or in part, nor disclosed to a third party, without the permission of Jeremy Benn Associates Ltd.





Notes

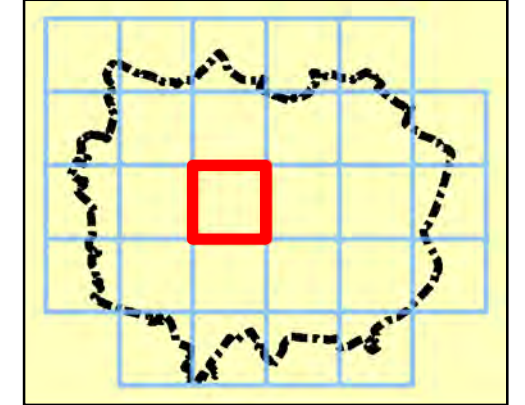
Zone 1: Comprised of land having a less than 1 in 1,000 annual probability of river or sea flooding in any year.

Zone 2: Comprised of land having between a 1 in 100 and 1 in 1,000 annual probability of river flooding or 1 in 200 and 1 in 1,000 annual probability of sea flooding in any year.

Zone 3a: This zone comprises land assessed as having a greater than 1in 100 annual probability of river flooding or a greater than 1 in 200 annual probability of flooding from sea in any year.

Zone 3b: This zone comprises land where water has to flow or be stored in times of flood (the functional floodplain). The SFRA identified this Flood Zone as land which would flood with an annual probability of 1 in 20 years, where detailed modelling exists. In the absence of detailed hydraulic model information, a precautionary approach has been adopted with the assumption that the extent of Flood Zone 3b would be equal to Flood Zone 3a. If development is shown to be in Flood Zone 3a, further work should be undertaken as part of a detailed site specific flood risk assessment to define the extent of Flood Zone 3b.

NOTE: Flood Zones for the Hall Brook, Pickford Brook and 2 unnamed ordinary watercourses have been modelled for the purpose of this SFRA and will not be shown on the Environment Agency's "Flood Map for Planners"



Legend

- Coventry City boundary
 - Flood Zone 3b
 - Indicative Extent of Flood Zone 3b
 - Flood Zone 3a
 - Flood Zone 2
- 0 0.1 0.2 0.4 0.6 km

REF	Date	Comments
A	Sept 15	Draft
B	Oct 15	Final
C		

Reproduced from Ordnance Survey mapping with the permission of Ordnance Survey on behalf of the Controller of Her Majesty's Stationary Office. © Crown copyright and database rights 2015 Ordnance Survey 100026294.

**COVENTRY CITY COUNCIL
SFRA
APPENDIX C
FLOOD ZONE MAPS**

Sheet No: 14 of 27 Index Number: COV_SFRA_14

This document is the property of Jeremy Benn Associates Ltd. It shall not be reproduced in whole or in part, nor disclosed to a third party, without the permission of Jeremy Benn Associates Ltd.





Notes

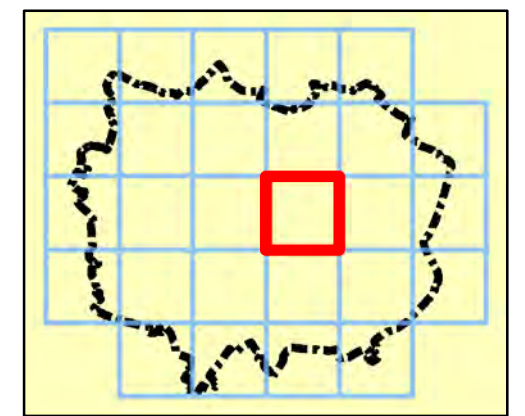
Zone 1: Comprised of land having a less than 1 in 1,000 annual probability of river or sea flooding in any year.

Zone 2: Comprised of land having between a 1 in 100 and 1 in 1,000 annual probability of river flooding or 1 in 200 and 1 in 1,000 annual probability of sea flooding in any year.

Zone 3a: This zone comprises land assessed as having a greater than 1in 100 annual probability of river flooding or a greater than 1 in 200 annual probability of flooding from sea in any year.

Zone 3b: This zone comprises land where water has to flow or be stored in times of flood (the functional floodplain). The SFRA identified this Flood Zone as land which would flood with an annual probability of 1 in 20 years, where detailed modelling exists. In the absence of detailed hydraulic model information, a precautionary approach has been adopted with the assumption that the extent of Flood Zone 3b would be equal to Flood Zone 3a. If development is shown to be in Flood Zone 3a, further work should be undertaken as part of a detailed site specific flood risk assessment to define the extent of Flood Zone 3b.

NOTE: Flood Zones for the Hall Brook, Pickford Brook and 2 unnamed ordinary watercourses have been modelled for the purpose of this SFRA and will not be shown on the Environment Agency's "Flood Map for Planners"



Legend

- Coventry City boundary
 - Flood Zone 3b
 - Indicative Extent of Flood Zone 3b
 - Flood Zone 3a
 - Flood Zone 2
- 0 0.1 0.2 0.4 0.6 km

REF	Date	Comments
A	Sept 15	Draft
B	Oct 15	Final
C		

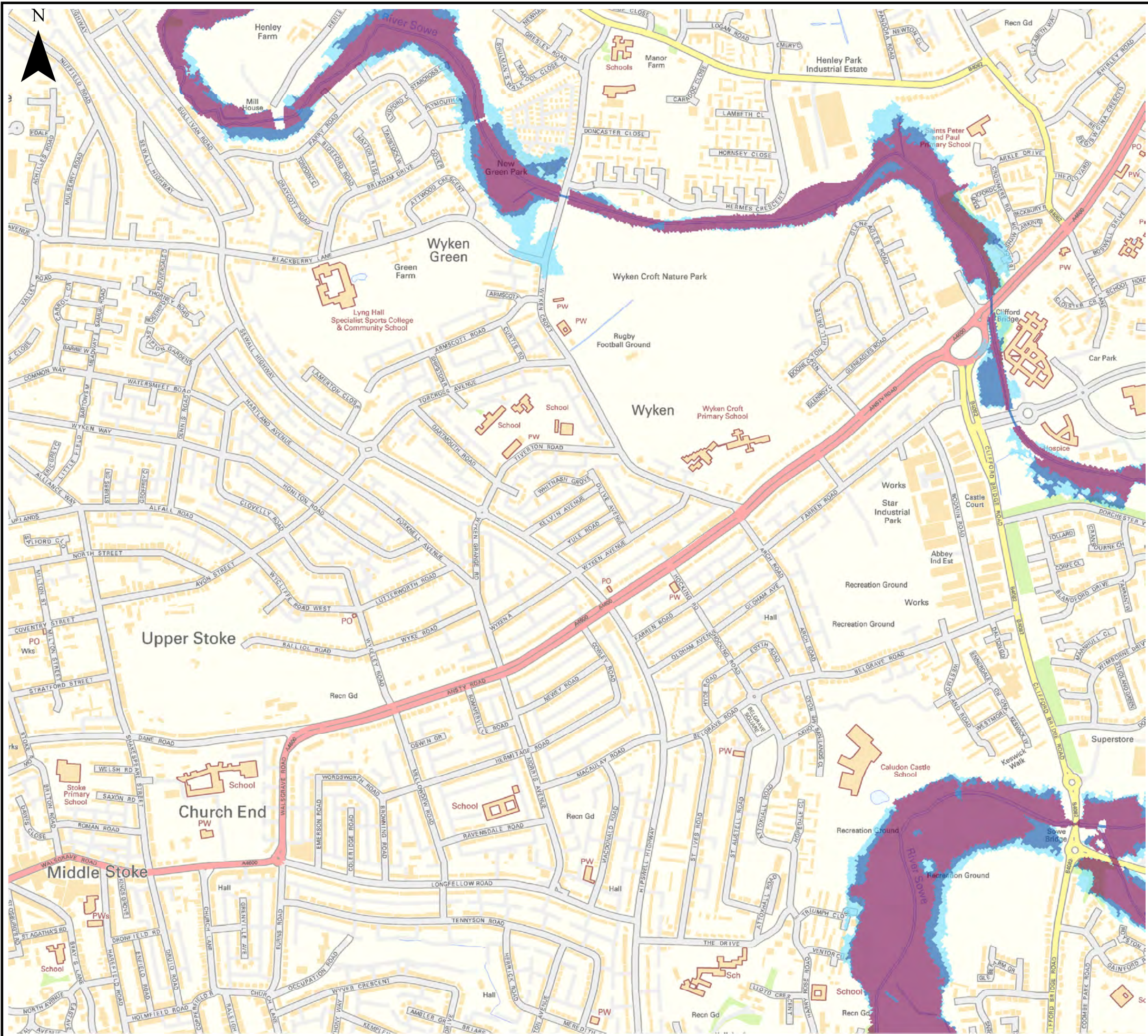
Reproduced from Ordnance Survey mapping with the permission of Ordnance Survey on behalf of the Controller of Her Majesty's Stationary Office. © Crown copyright and database rights 2015 Ordnance Survey 100026294.

**COVENTRY CITY COUNCIL
SFRA
APPENDIX C
FLOOD ZONE MAPS**

Sheet No: 15 of 27 Index Number: COV_SFRA_15

This document is the property of Jeremy Benn Associates Ltd. It shall not be reproduced in whole or in part, nor disclosed to a third party, without the permission of Jeremy Benn Associates Ltd.





Notes

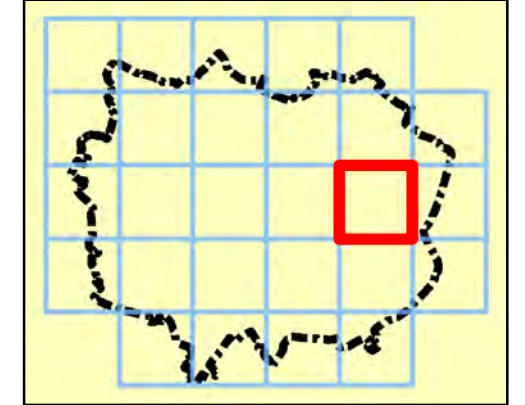
Zone 1: Comprised of land having a less than 1 in 1,000 annual probability of river or sea flooding in any year.

Zone 2: Comprised of land having between a 1 in 100 and 1 in 1,000 annual probability of river flooding or 1 in 200 and 1 in 1,000 annual probability of sea flooding in any year.

Zone 3a: This zone comprises land assessed as having a greater than 1 in 100 annual probability of river flooding or a greater than 1 in 200 annual probability of flooding from sea in any year.

Zone 3b: This zone comprises land where water has to flow or be stored in times of flood (the functional floodplain). The SFRA identified this Flood Zone as land which would flood with an annual probability of 1 in 20 years, where detailed modelling exists. In the absence of detailed hydraulic model information, a precautionary approach has been adopted with the assumption that the extent of Flood Zone 3b would be equal to Flood Zone 3a. If development is shown to be in Flood Zone 3a, further work should be undertaken as part of a detailed site specific flood risk assessment to define the extent of Flood Zone 3b.

NOTE: Flood Zones for the Hall Brook, Pickford Brook and 2 unnamed ordinary watercourses have been modelled for the purpose of this SFRA and will not be shown on the Environment Agency's "Flood Map for Planners"



Legend

- Coventry City boundary
 - Flood Zone 3b
 - Indicative Extent of Flood Zone 3b
 - Flood Zone 3a
 - Flood Zone 2
- 0 0.1 0.2 0.4 0.6 km

REF	Date	Comments
A	Sept 15	Draft
B	Oct 15	Final
C		

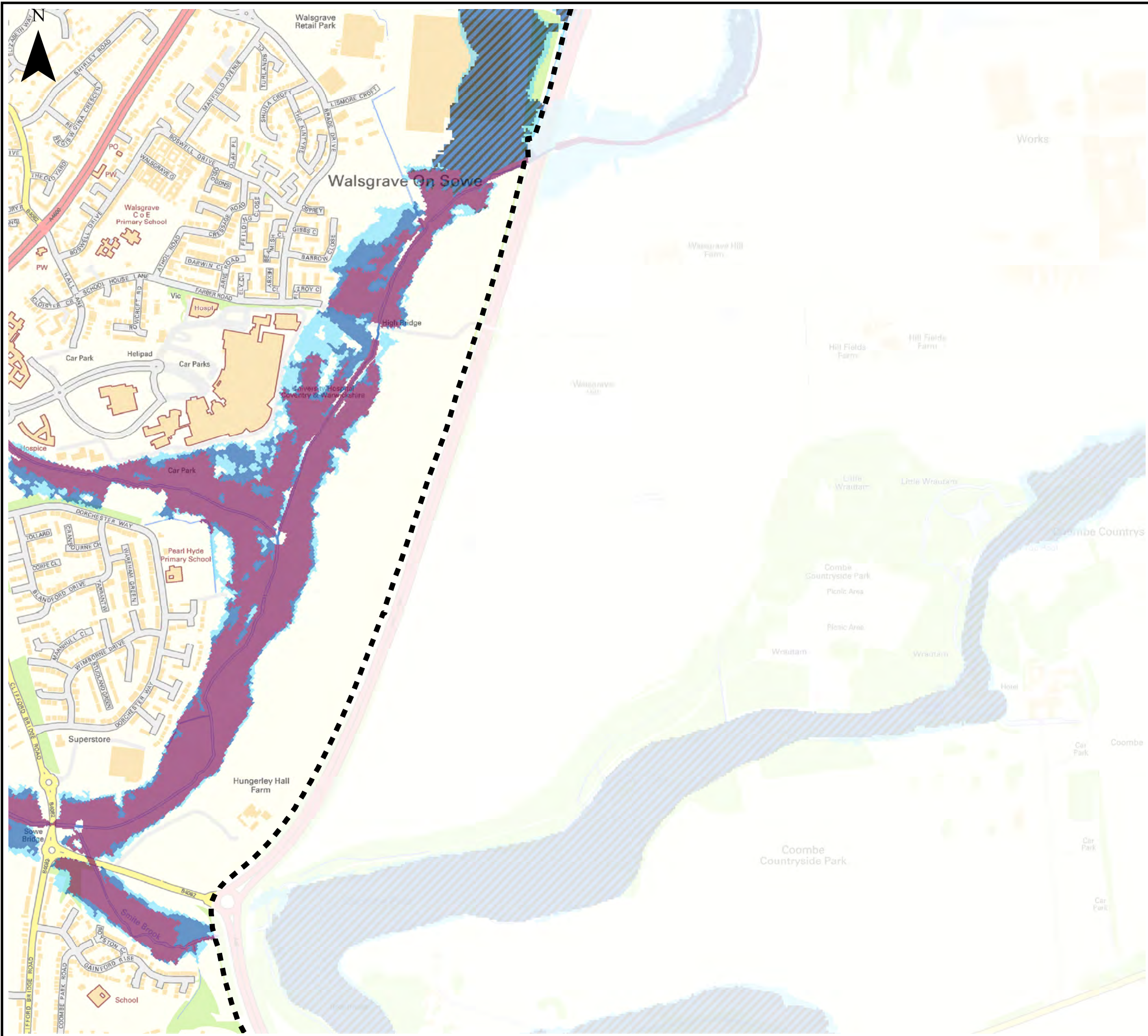
Reproduced from Ordnance Survey mapping with the permission of Ordnance Survey on behalf of the Controller of Her Majesty's Stationary Office. © Crown copyright and database rights 2015 Ordnance Survey 100026294.

COVENTRY CITY COUNCIL SFRA APPENDIX C FLOOD ZONE MAPS

Sheet No: 16 of 27 Index Number: COV_SFRA_16

This document is the property of Jeremy Benn Associates Ltd. It shall not be reproduced in whole or in part, nor disclosed to a third party, without the permission of Jeremy Benn Associates Ltd.





Notes

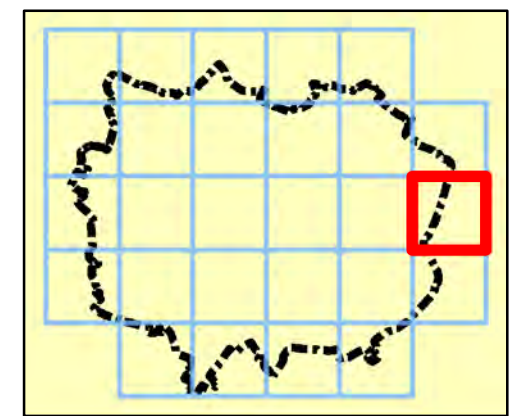
Zone 1: Comprised of land having a less than 1 in 1,000 annual probability of river or sea flooding in any year.

Zone 2: Comprised of land having between a 1 in 100 and 1 in 1,000 annual probability of river flooding or 1 in 200 and 1 in 1,000 annual probability of sea flooding in any year.

Zone 3a: This zone comprises land assessed as having a greater than 1 in 100 annual probability of river flooding or a greater than 1 in 200 annual probability of flooding from sea in any year.

Zone 3b: This zone comprises land where water has to flow or be stored in times of flood (the functional floodplain). The SFRA identified this Flood Zone as land which would flood with an annual probability of 1 in 20 years, where detailed modelling exists. In the absence of detailed hydraulic model information, a precautionary approach has been adopted with the assumption that the extent of Flood Zone 3b would be equal to Flood Zone 3a. If development is shown to be in Flood Zone 3a, further work should be undertaken as part of a detailed site specific flood risk assessment to define the extent of Flood Zone 3b.

NOTE: Flood Zones for the Hall Brook, Pickford Brook and 2 unnamed ordinary watercourses have been modelled for the purpose of this SFRA and will not be shown on the Environment Agency's "Flood Map for Planners"



Legend

- Coventry City boundary
- Flood Zone 3b
- Indicative Extent of Flood Zone 3b
- Flood Zone 3a
- Flood Zone 2



REF	Date	Comments
A	Sept 15	Draft
B	Oct 15	Final
C		

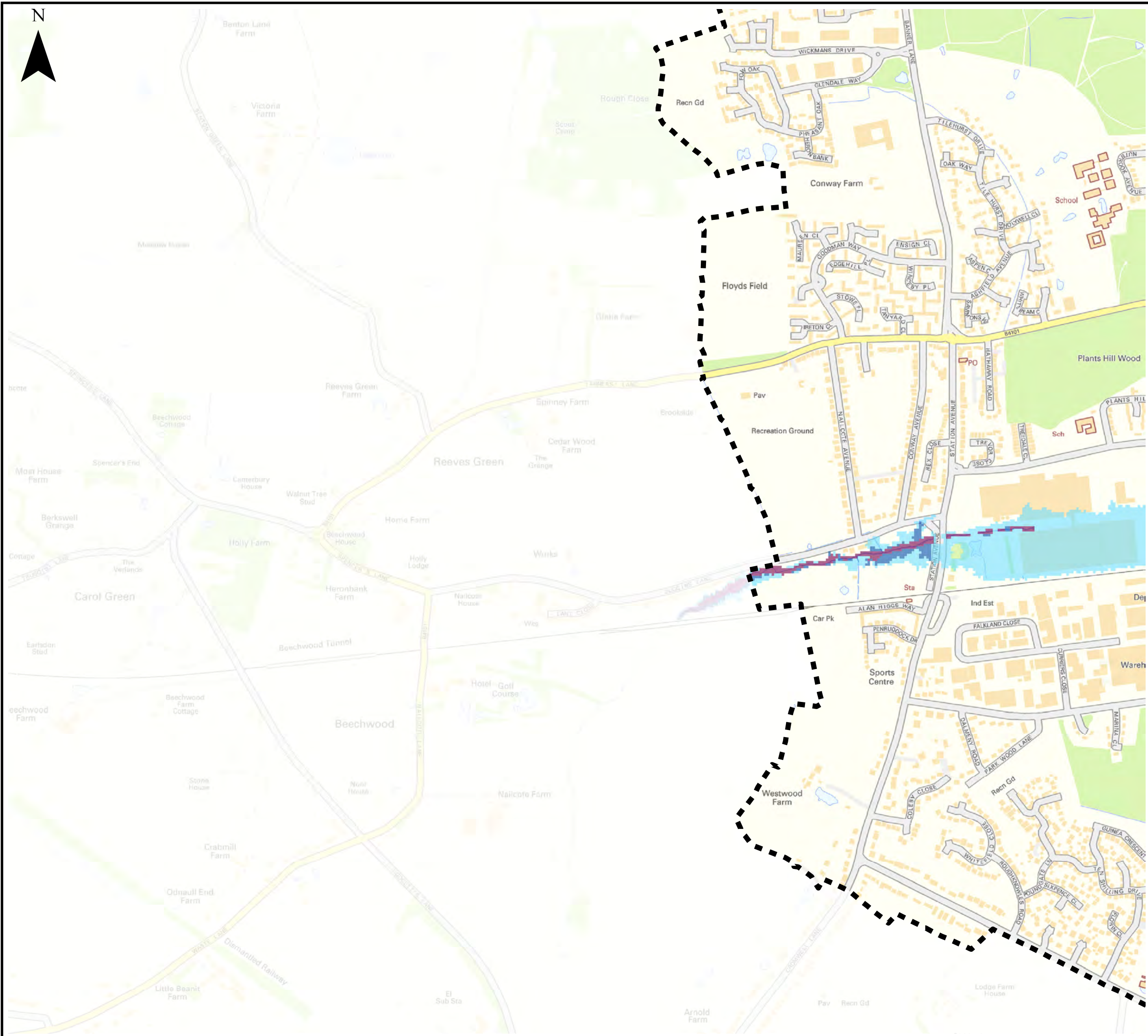
Reproduced from Ordnance Survey mapping with the permission of Ordnance Survey on behalf of the Controller of Her Majesty's Stationary Office. © Crown copyright and database rights 2015 Ordnance Survey 100026294.

COVENTRY CITY COUNCIL SFRA APPENDIX C FLOOD ZONE MAPS

Sheet No: 17 of 27 Index Number: COV_SFRA_17

This document is the property of Jeremy Benn Associates Ltd. It shall not be reproduced in whole or in part, nor disclosed to a third party, without the permission of Jeremy Benn Associates Ltd.





Notes

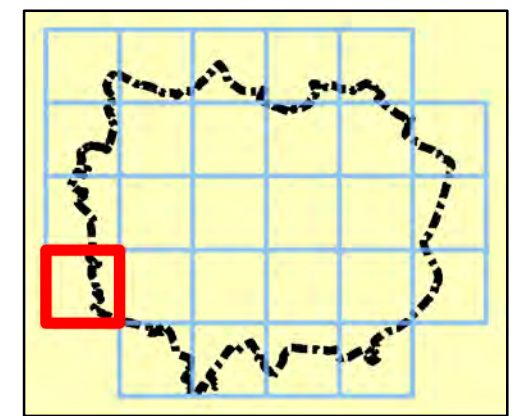
Zone 1: Comprised of land having a less than 1 in 1,000 annual probability of river or sea flooding in any year.

Zone 2: Comprised of land having between a 1 in 100 and 1 in 1,000 annual probability of river flooding or 1 in 200 and 1 in 1,000 annual probability of sea flooding in any year.

Zone 3a: This zone comprises land assessed as having a greater than 1 in 100 annual probability of river flooding or a greater than 1 in 200 annual probability of flooding from sea in any year.

Zone 3b: This zone comprises land where water has to flow or be stored in times of flood (the functional floodplain). The SFRA identified this Flood Zone as land which would flood with an annual probability of 1 in 20 years, where detailed modelling exists. In the absence of detailed hydraulic model information, a precautionary approach has been adopted with the assumption that the extent of Flood Zone 3b would be equal to Flood Zone 3a. If development is shown to be in Flood Zone 3a, further work should be undertaken as part of a detailed site specific flood risk assessment to define the extent of Flood Zone 3b.

NOTE: Flood Zones for the Hall Brook, Pickford Brook and 2 unnamed ordinary watercourses have been modelled for the purpose of this SFRA and will not be shown on the Environment Agency's "Flood Map for Planners"



Legend

- Coventry City boundary
- Flood Zone 3b
- Indicative Extent of Flood Zone 3b
- Flood Zone 3a
- Flood Zone 2



REF	Date	Comments
A	Sept 15	Draft
B	Oct 15	Final
C		

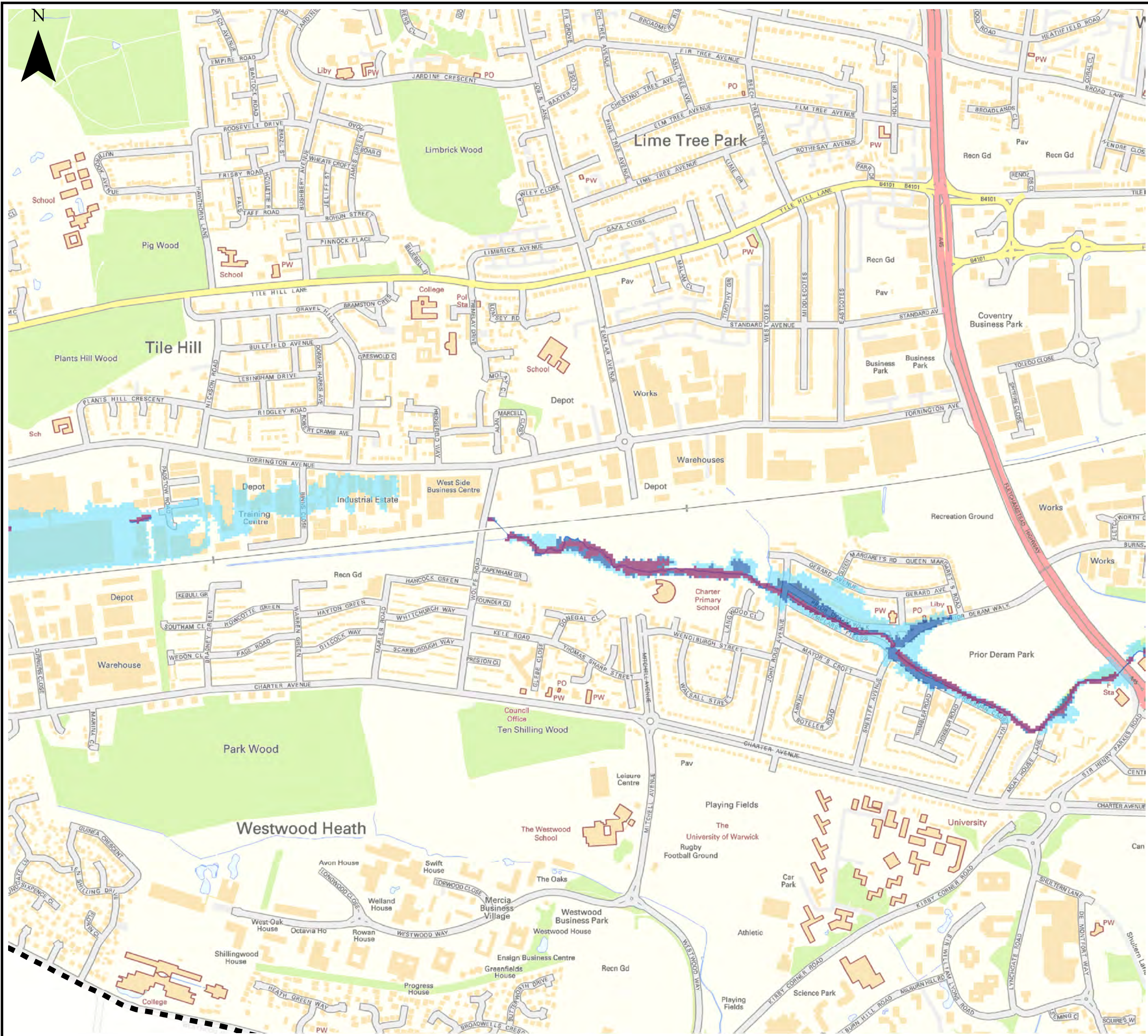
Reproduced from Ordnance Survey mapping with the permission of Ordnance Survey on behalf of the Controller of Her Majesty's Stationary Office. © Crown copyright and database rights 2015 Ordnance Survey 100026294.

COVENTRY CITY COUNCIL SFRA APPENDIX C FLOOD ZONE MAPS

Sheet No: 18 of 27 Index Number: COV_SFRA_18

This document is the property of Jeremy Benn Associates Ltd. It shall not be reproduced in whole or in part, nor disclosed to a third party, without the permission of Jeremy Benn Associates Ltd.





Notes

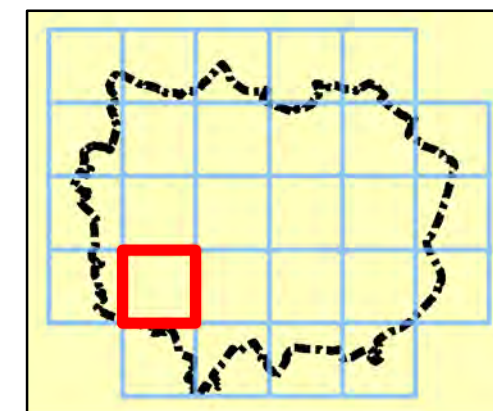
Zone 1: Comprised of land having a less than 1 in 1,000 annual probability of river or sea flooding in any year.

Zone 2: Comprised of land having between a 1 in 100 and 1 in 1,000 annual probability of river flooding or 1 in 200 and 1 in 1,000 annual probability of sea flooding in any year.

Zone 3a: This zone comprises land assessed as having a greater than 1 in 100 annual probability of river flooding or a greater than 1 in 200 annual probability of flooding from sea in any year.

Zone 3b: This zone comprises land where water has to flow or be stored in times of flood (the functional floodplain). The SFRA identified this Flood Zone as land which would flood with an annual probability of 1 in 20 years, where detailed modelling exists. In the absence of detailed hydraulic model information, a precautionary approach has been adopted with the assumption that the extent of Flood Zone 3b would be equal to Flood Zone 3a. If development is shown to be in Flood Zone 3a, further work should be undertaken as part of a detailed site specific flood risk assessment to define the extent of Flood Zone 3b.

NOTE: Flood Zones for the Hall Brook, Pickford Brook and 2 unnamed ordinary watercourses have been modelled for the purpose of this SFRA and will not be shown on the Environment Agency's "Flood Map for Planners"



Legend

- Coventry City boundary
- Flood Zone 3b
- Flood Zone 3a
- Flood Zone 2
- Indicative Extent of Flood Zone 3b



REF	Date	Comments
A	Sept 15	Draft
B	Oct 15	Final
C		

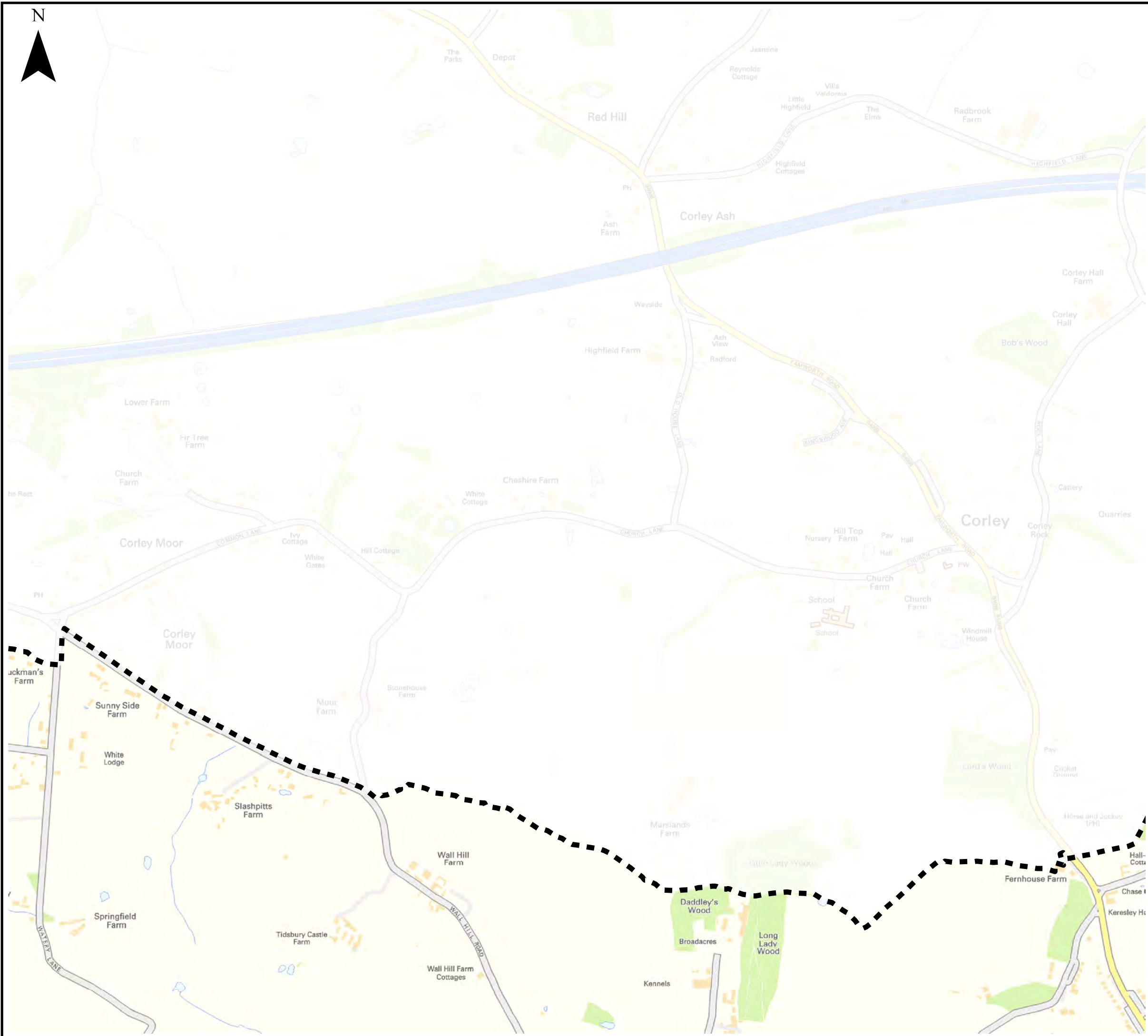
Reproduced from Ordnance Survey mapping with the permission of Ordnance Survey on behalf of the Controller of Her Majesty's Stationary Office. © Crown copyright and database rights 2015 Ordnance Survey 100026294.

COVENTRY CITY COUNCIL SFRA APPENDIX C FLOOD ZONE MAPS

Sheet No: 19 of 27 Index Number: COV_SFRA_19

This document is the property of Jeremy Benn Associates Ltd. It shall not be reproduced in whole or in part, nor disclosed to a third party, without the permission of Jeremy Benn Associates Ltd.





Notes

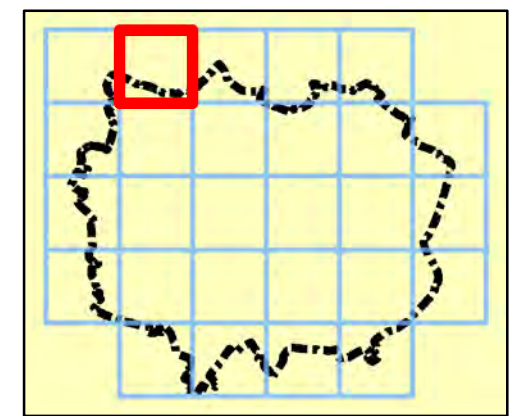
Zone 1: Comprised of land having a less than 1 in 1,000 annual probability of river or sea flooding in any year.

Zone 2: Comprised of land having between a 1 in 100 and 1 in 1,000 annual probability of river flooding or 1 in 200 and 1 in 1,000 annual probability of sea flooding in any year.

Zone 3a: This zone comprises land assessed as having a greater than 1 in 100 annual probability of river flooding or a greater than 1 in 200 annual probability of flooding from sea in any year.

Zone 3b: This zone comprises land where water has to flow or be stored in times of flood (the functional floodplain). The SFRA identified this Flood Zone as land which would flood with an annual probability of 1 in 20 years, where detailed modelling exists. In the absence of detailed hydraulic model information, a precautionary approach has been adopted with the assumption that the extent of Flood Zone 3b would be equal to Flood Zone 3a. If development is shown to be in Flood Zone 3a, further work should be undertaken as part of a detailed site specific flood risk assessment to define the extent of Flood Zone 3b.

NOTE: Flood Zones for the Hall Brook, Pickford Brook and 2 unnamed ordinary watercourses have been modelled for the purpose of this SFRA and will not be shown on the Environment Agency's "Flood Map for Planners"



Legend

- Coventry City boundary
- Flood Zone 3b
- Indicative Extent of Flood Zone 3b
- Flood Zone 3a
- Flood Zone 2



REF	Date	Comments
A	Sept 15	Draft
B	Oct 15	Final
C		

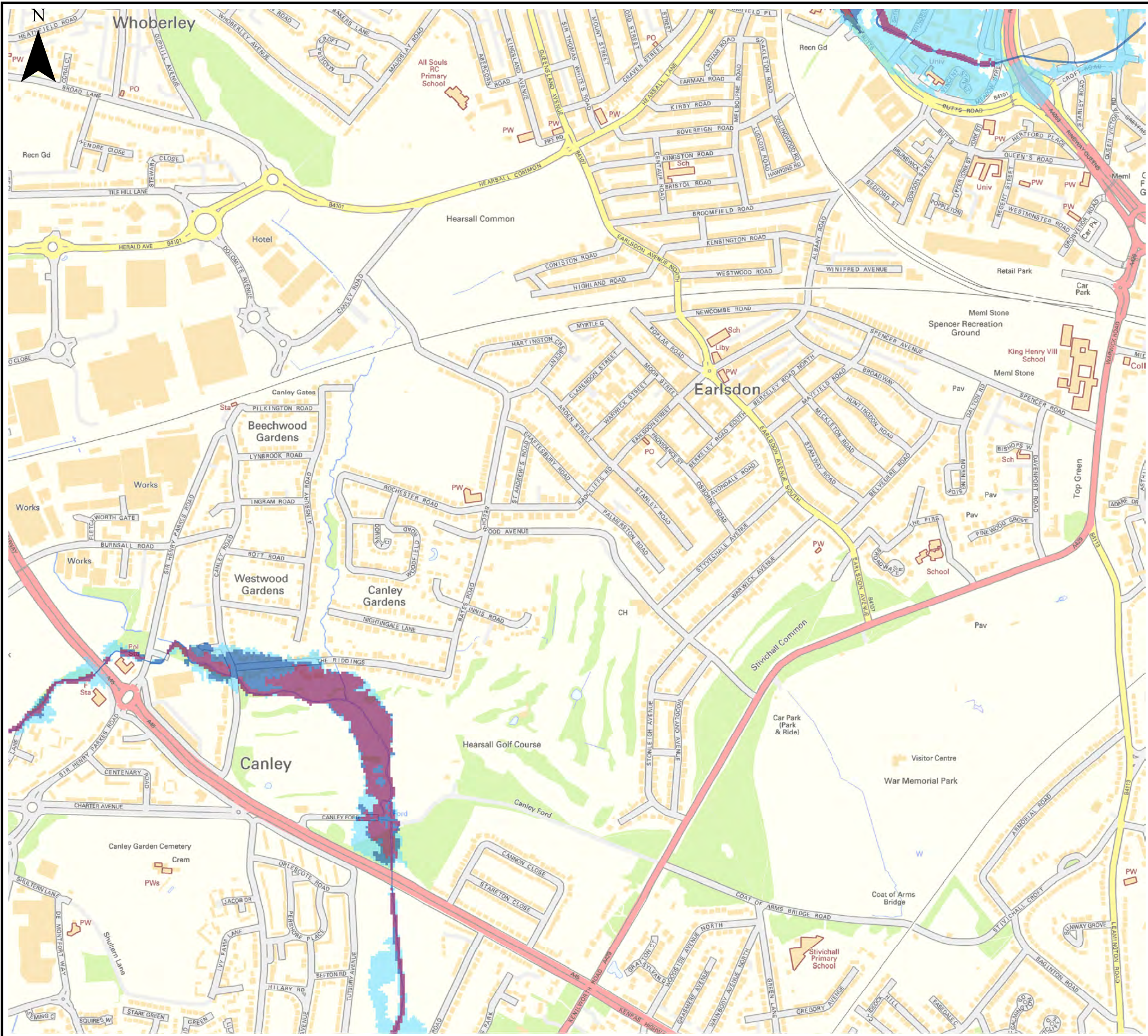
Reproduced from Ordnance Survey mapping with the permission of Ordnance Survey on behalf of the Controller of Her Majesty's Stationary Office. © Crown copyright and database rights 2015 Ordnance Survey 100026294.

COVENTRY CITY COUNCIL SFRA APPENDIX C FLOOD ZONE MAPS

Sheet No: 2 of 27 Index Number: COV_SFRA_2

This document is the property of Jeremy Benn Associates Ltd. It shall not be reproduced in whole or in part, nor disclosed to a third party, without the permission of Jeremy Benn Associates Ltd.





Notes

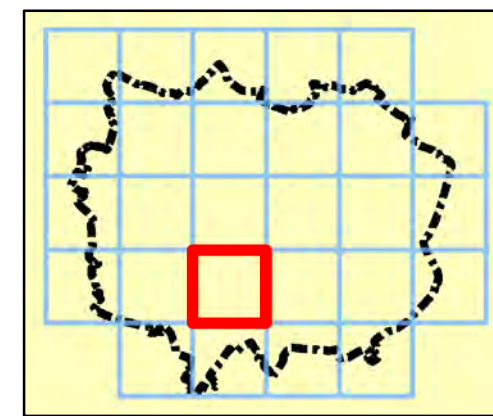
Zone 1: Comprised of land having a less than 1 in 1,000 annual probability of river or sea flooding in any year.

Zone 2: Comprised of land having between a 1 in 100 and 1 in 1,000 annual probability of river flooding or 1 in 200 and 1 in 1,000 annual probability of sea flooding in any year.

Zone 3a: This zone comprises land assessed as having a greater than 1 in 100 annual probability of river flooding or a greater than 1 in 200 annual probability of flooding from sea in any year.

Zone 3b: This zone comprises land where water has to flow or be stored in times of flood (the functional floodplain). The SFRA identified this Flood Zone as land which would flood with an annual probability of 1 in 20 years, where detailed modelling exists. In the absence of detailed hydraulic model information, a precautionary approach has been adopted with the assumption that the extent of Flood Zone 3b would be equal to Flood Zone 3a. If development is shown to be in Flood Zone 3a, further work should be undertaken as part of a detailed site specific flood risk assessment to define the extent of Flood Zone 3b.

NOTE: Flood Zones for the Hall Brook, Pickford Brook and 2 unnamed ordinary watercourses have been modelled for the purpose of this SFRA and will not be shown on the Environment Agency's "Flood Map for Planners"



Legend

- Coventry City boundary
- Flood Zone 3b
- Indicative Extent of Flood Zone 3b
- Flood Zone 3a
- Flood Zone 2



REF	Date	Comments
A	Sept 15	Draft
B	Oct 15	Final
C		

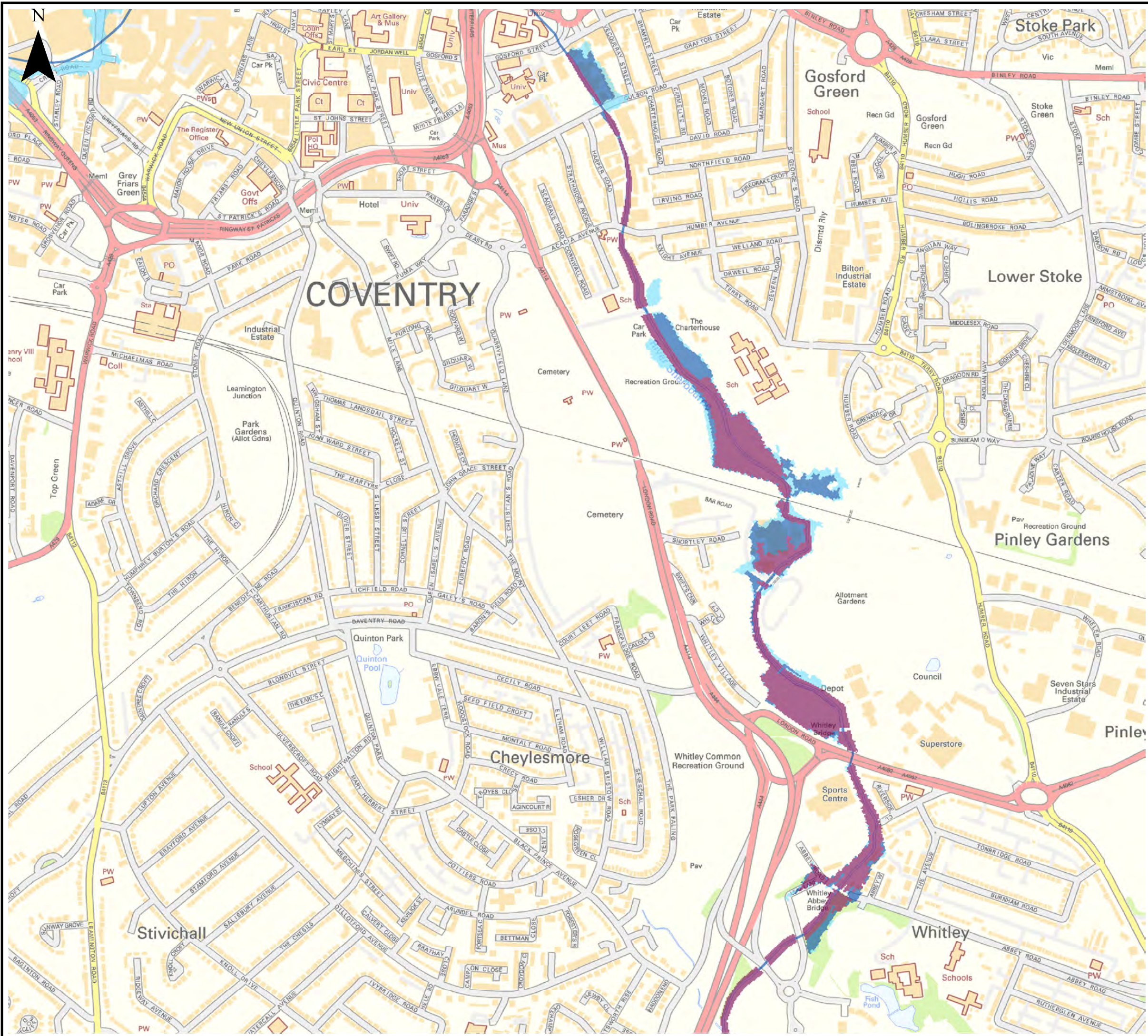
Reproduced from Ordnance Survey mapping with the permission of Ordnance Survey on behalf of the Controller of Her Majesty's Stationary Office. © Crown copyright and database rights 2015 Ordnance Survey 100026294.

COVENTRY CITY COUNCIL SFRA APPENDIX C FLOOD ZONE MAPS

Sheet No: 20 of 27 Index Number: COV_SFRA_20

This document is the property of Jeremy Benn Associates Ltd. It shall not be reproduced in whole or in part, nor disclosed to a third party, without the permission of Jeremy Benn Associates Ltd.





Notes

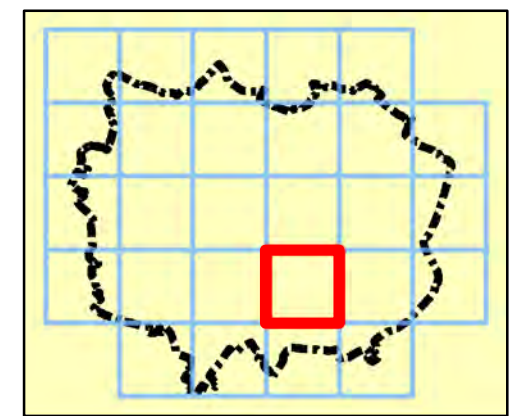
Zone 1: Comprised of land having a less than 1 in 1,000 annual probability of river or sea flooding in any year.

Zone 2: Comprised of land having between a 1 in 100 and 1 in 1,000 annual probability of river flooding or 1 in 200 and 1 in 1,000 annual probability of sea flooding in any year.

Zone 3a: This zone comprises land assessed as having a greater than 1 in 100 annual probability of river flooding or a greater than 1 in 200 annual probability of flooding from sea in any year.

Zone 3b: This zone comprises land where water has to flow or be stored in times of flood (the functional floodplain). The SFRA identified this Flood Zone as land which would flood with an annual probability of 1 in 20 years, where detailed modelling exists. In the absence of detailed hydraulic model information, a precautionary approach has been adopted with the assumption that the extent of Flood Zone 3b would be equal to Flood Zone 3a. If development is shown to be in Flood Zone 3a, further work should be undertaken as part of a detailed site specific flood risk assessment to define the extent of Flood Zone 3b.

NOTE: Flood Zones for the Hall Brook, Pickford Brook and 2 unnamed ordinary watercourses have been modelled for the purpose of this SFRA and will not be shown on the Environment Agency's "Flood Map for Planners"



Legend

- Coventry City boundary
 - Flood Zone 3b
 - Indicative Extent of Flood Zone 3b
 - Flood Zone 3a
 - Flood Zone 2
- 0 0.1 0.2 0.4 0.6 km

REF	Date	Comments
A	Sept 15	Draft
B	Oct 15	Final
C		

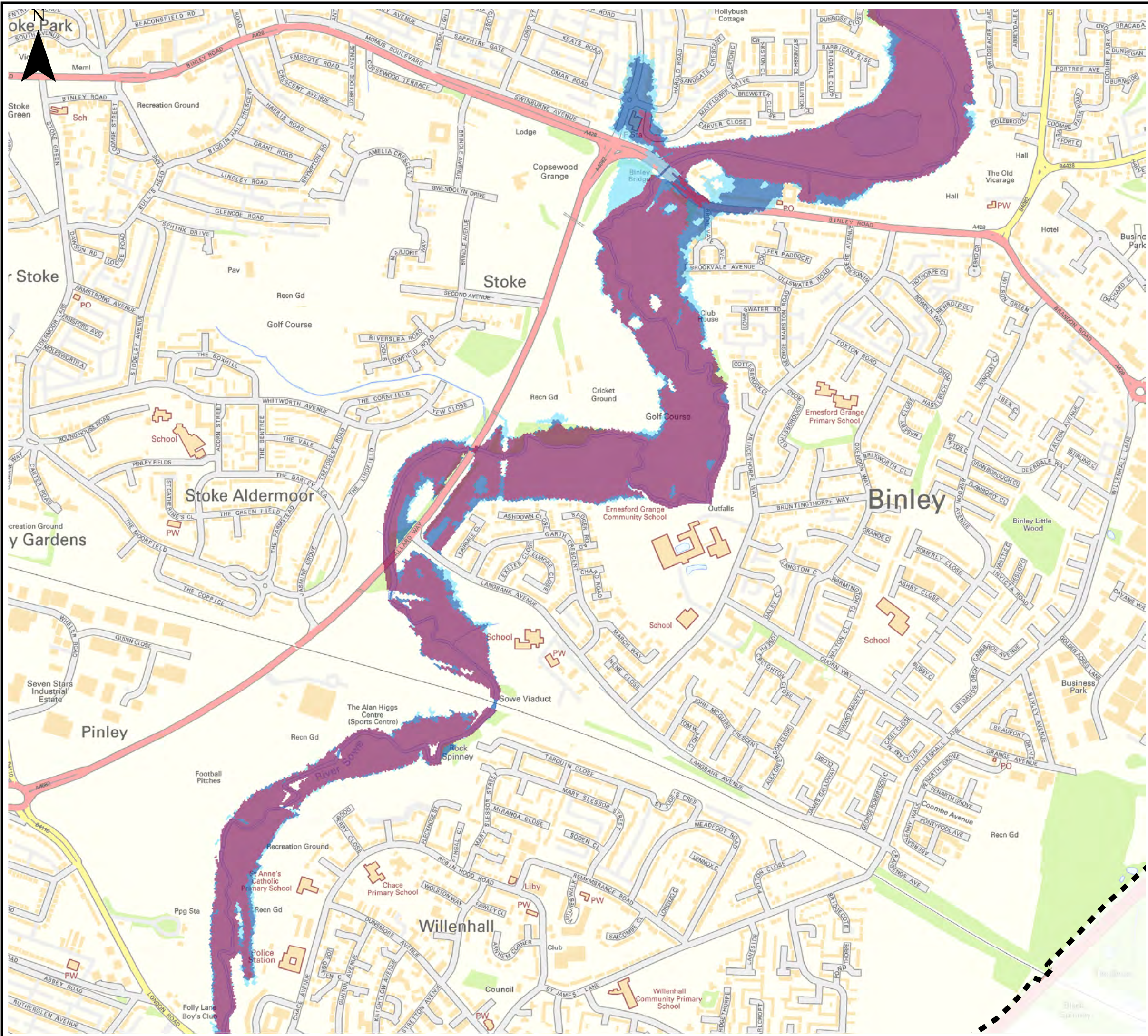
Reproduced from Ordnance Survey mapping with the permission of Ordnance Survey on behalf of the Controller of Her Majesty's Stationary Office. © Crown copyright and database rights 2015 Ordnance Survey 100026294.

**COVENTRY CITY COUNCIL
SFRA
APPENDIX C
FLOOD ZONE MAPS**

Sheet No: 21 of 27 Index Number: COV_SFRA_21

This document is the property of Jeremy Benn Associates Ltd. It shall not be reproduced in whole or in part, nor disclosed to a third party, without the permission of Jeremy Benn Associates Ltd.





Notes

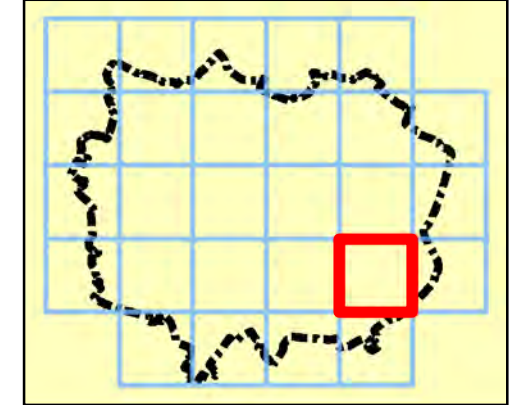
Zone 1: Comprised of land having a less than 1 in 1,000 annual probability of river or sea flooding in any year.

Zone 2: Comprised of land having between a 1 in 100 and 1 in 1,000 annual probability of river flooding or 1 in 200 and 1 in 1,000 annual probability of sea flooding in any year.

Zone 3a: This zone comprises land assessed as having a greater than 1 in 100 annual probability of river flooding or a greater than 1 in 200 annual probability of flooding from sea in any year.

Zone 3b: This zone comprises land where water has to flow or be stored in times of flood (the functional floodplain). The SFRA identified this Flood Zone as land which would flood with an annual probability of 1 in 20 years, where detailed modelling exists. In the absence of detailed hydraulic model information, a precautionary approach has been adopted with the assumption that the extent of Flood Zone 3b would be equal to Flood Zone 3a. If development is shown to be in Flood Zone 3a, further work should be undertaken as part of a detailed site specific flood risk assessment to define the extent of Flood Zone 3b.

NOTE: Flood Zones for the Hall Brook, Pickford Brook and 2 unnamed ordinary watercourses have been modelled for the purpose of this SFRA and will not be shown on the Environment Agency's "Flood Map for Planners"



Legend

- Coventry City boundary
- Flood Zone 3b
- Indicative Extent of Flood Zone 3b
- Flood Zone 3a
- Flood Zone 2



REF	Date	Comments
A	Sept 15	Draft
B	Oct 15	Final
C		

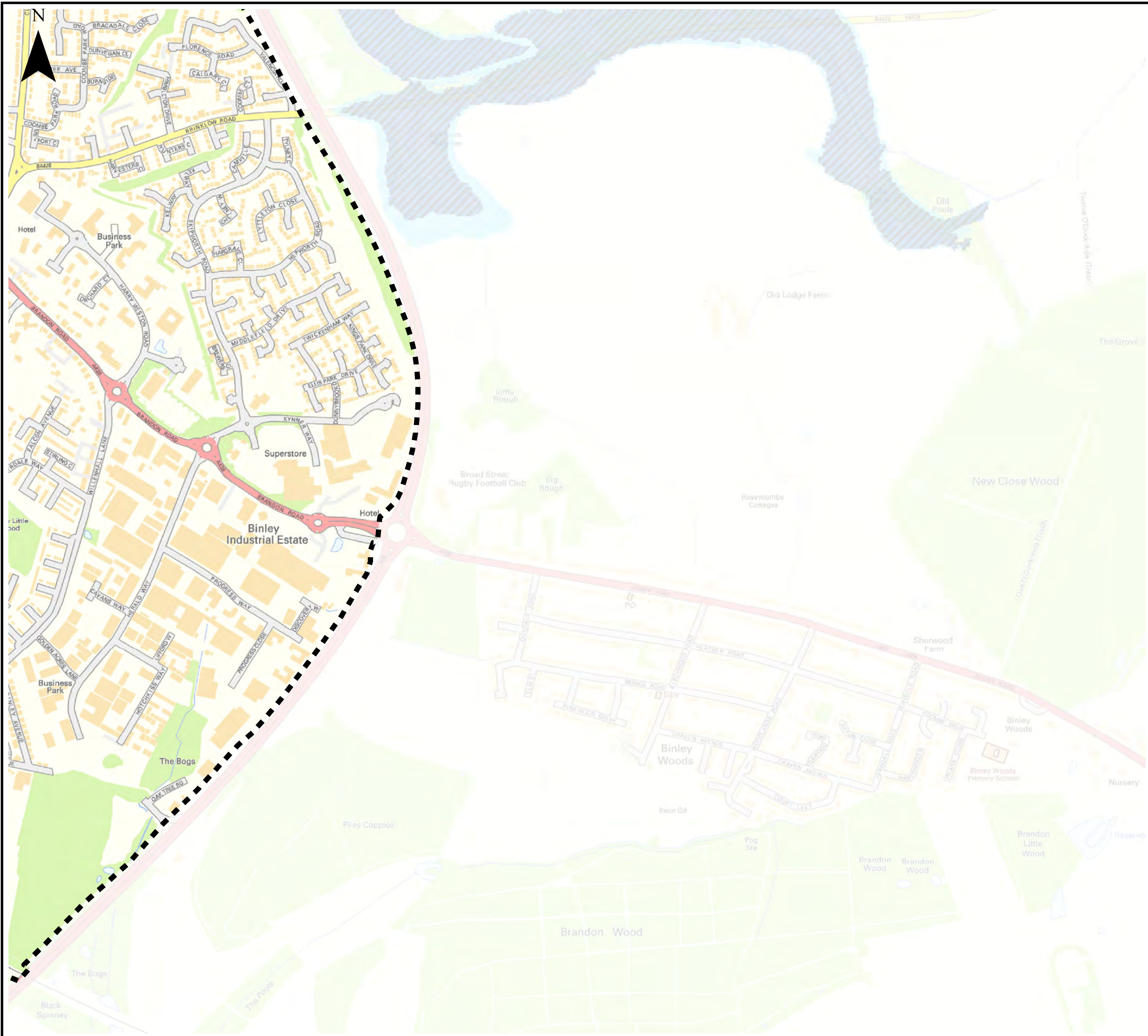
Reproduced from Ordnance Survey mapping with the permission of Ordnance Survey on behalf of the Controller of Her Majesty's Stationary Office. © Crown copyright and database rights 2015 Ordnance Survey 100026294.

COVENTRY CITY COUNCIL SFRA APPENDIX C FLOOD ZONE MAPS

Sheet No: 22 of 27 Index Number: COV_SFRA_22

This document is the property of Jeremy Benn Associates Ltd. It shall not be reproduced in whole or in part, nor disclosed to a third party, without the permission of Jeremy Benn Associates Ltd.





Notes

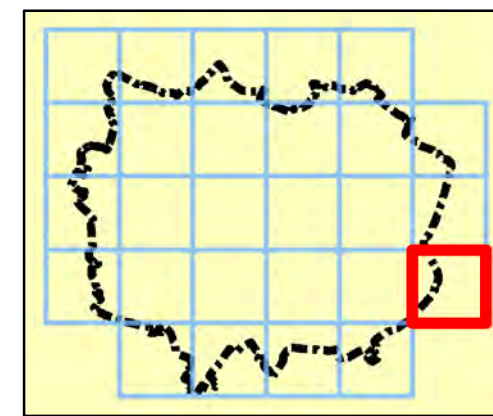
Zone 1: Comprised of land having a less than 1 in 1,000 annual probability of river or sea flooding in any year.

Zone 2: Comprised of land having between a 1 in 100 and 1 in 1,000 annual probability of river flooding or 1 in 200 and 1 in 1,000 annual probability of sea flooding in any year.

Zone 3a: This zone comprises land assessed as having a greater than 1 in 100 annual probability of river flooding or a greater than 1 in 200 annual probability of flooding from sea in any year.

Zone 3b: This zone comprises land where water has to flow or be stored in times of flood (the functional floodplain). The SFRA identified this Flood Zone as land which would flood with an annual probability of 1 in 20 years, where detailed modelling exists. In the absence of detailed hydraulic model information, a precautionary approach has been adopted with the assumption that the extent of Flood Zone 3b would be equal to Flood Zone 3a. If development is shown to be in Flood Zone 3a, further work should be undertaken as part of a detailed site specific flood risk assessment to define the extent of Flood Zone 3b.

NOTE: Flood Zones for the Hall Brook, Pickford Brook and 2 unnamed ordinary watercourses have been modelled for the purpose of this SFRA and will not be shown on the Environment Agency's "Flood Map for Planners"



Legend

- Coventry City boundary
- Flood Zone 3b
- Indicative Extent of Flood Zone 3b
- Flood Zone 3a
- Flood Zone 2



REF	Date	Comments
A	Sept 15	Draft
B	Oct 15	Final
C		

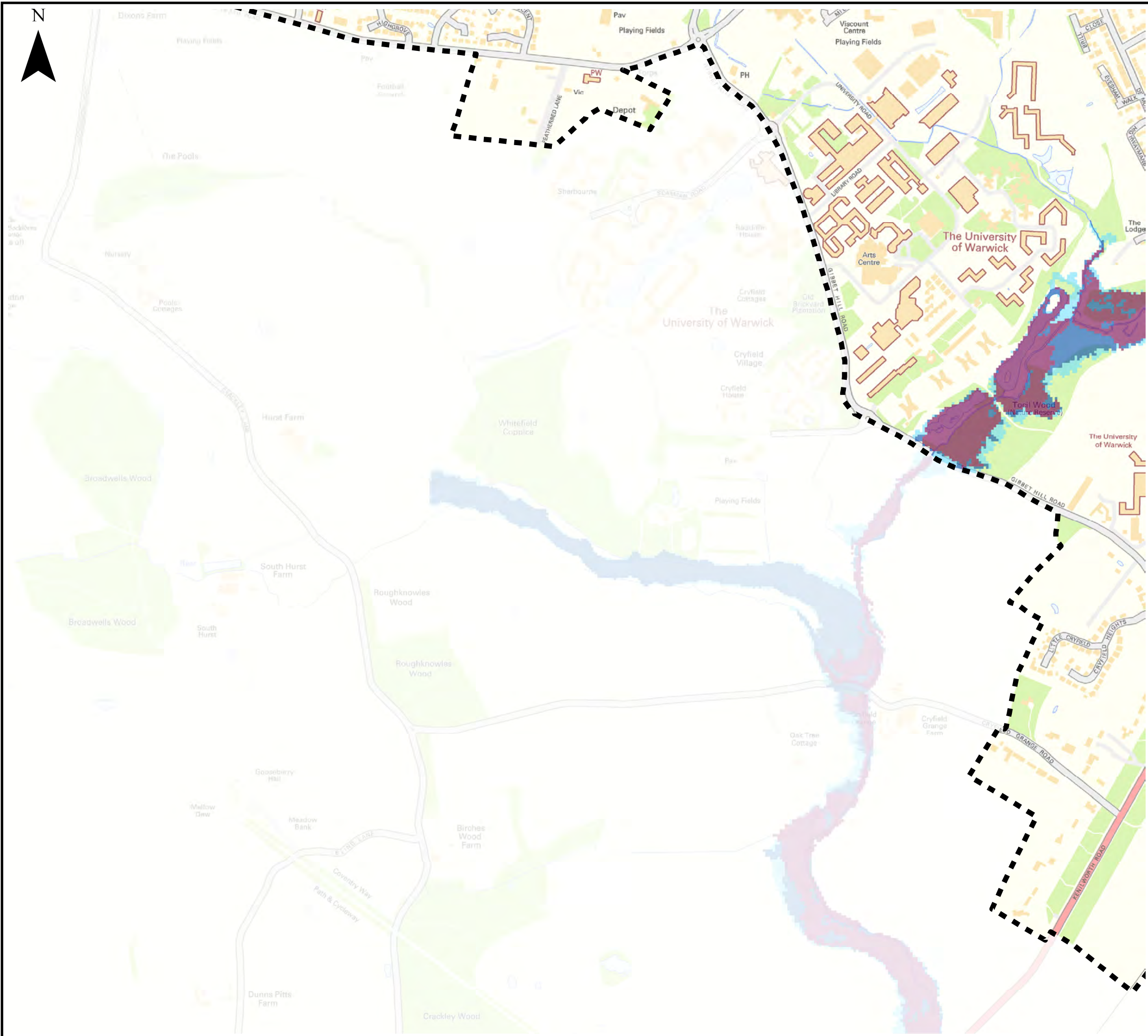
Reproduced from Ordnance Survey mapping with the permission of Ordnance Survey on behalf of the Controller of Her Majesty's Stationary Office. © Crown copyright and database rights 2015 Ordnance Survey 100026294.

**COVENTRY CITY COUNCIL
SFRA
APPENDIX C
FLOOD ZONE MAPS**

Sheet No: 23 of 27 Index Number: COV_SFRA_23

This document is the property of Jeremy Benn Associates Ltd. It shall not be reproduced in whole or in part, nor disclosed to a third party, without the permission of Jeremy Benn Associates Ltd.





Notes

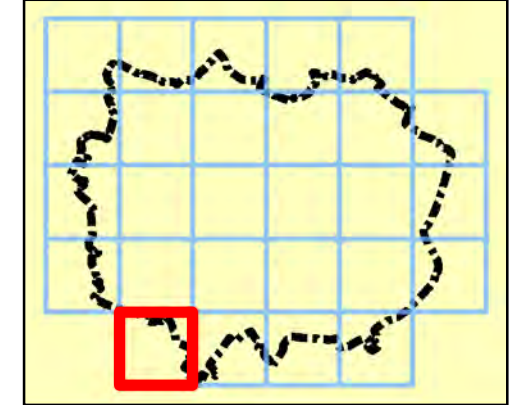
Zone 1: Comprised of land having a less than 1 in 1,000 annual probability of river or sea flooding in any year.

Zone 2: Comprised of land having between a 1 in 100 and 1 in 1,000 annual probability of river flooding or 1 in 200 and 1 in 1,000 annual probability of sea flooding in any year.

Zone 3a: This zone comprises land assessed as having a greater than 1 in 100 annual probability of river flooding or a greater than 1 in 200 annual probability of flooding from sea in any year.

Zone 3b: This zone comprises land where water has to flow or be stored in times of flood (the functional floodplain). The SFRA identified this Flood Zone as land which would flood with an annual probability of 1 in 20 years, where detailed modelling exists. In the absence of detailed hydraulic model information, a precautionary approach has been adopted with the assumption that the extent of Flood Zone 3b would be equal to Flood Zone 3a. If development is shown to be in Flood Zone 3a, further work should be undertaken as part of a detailed site specific flood risk assessment to define the extent of Flood Zone 3b.

NOTE: Flood Zones for the Hall Brook, Pickford Brook and 2 unnamed ordinary watercourses have been modelled for the purpose of this SFRA and will not be shown on the Environment Agency's "Flood Map for Planners"



Legend

- Coventry City boundary
- Flood Zone 3b
- Indicative Extent of Flood Zone 3b
- Flood Zone 3a
- Flood Zone 2



REF	Date	Comments
A	Sept 15	Draft
B	Oct 15	Final
C		

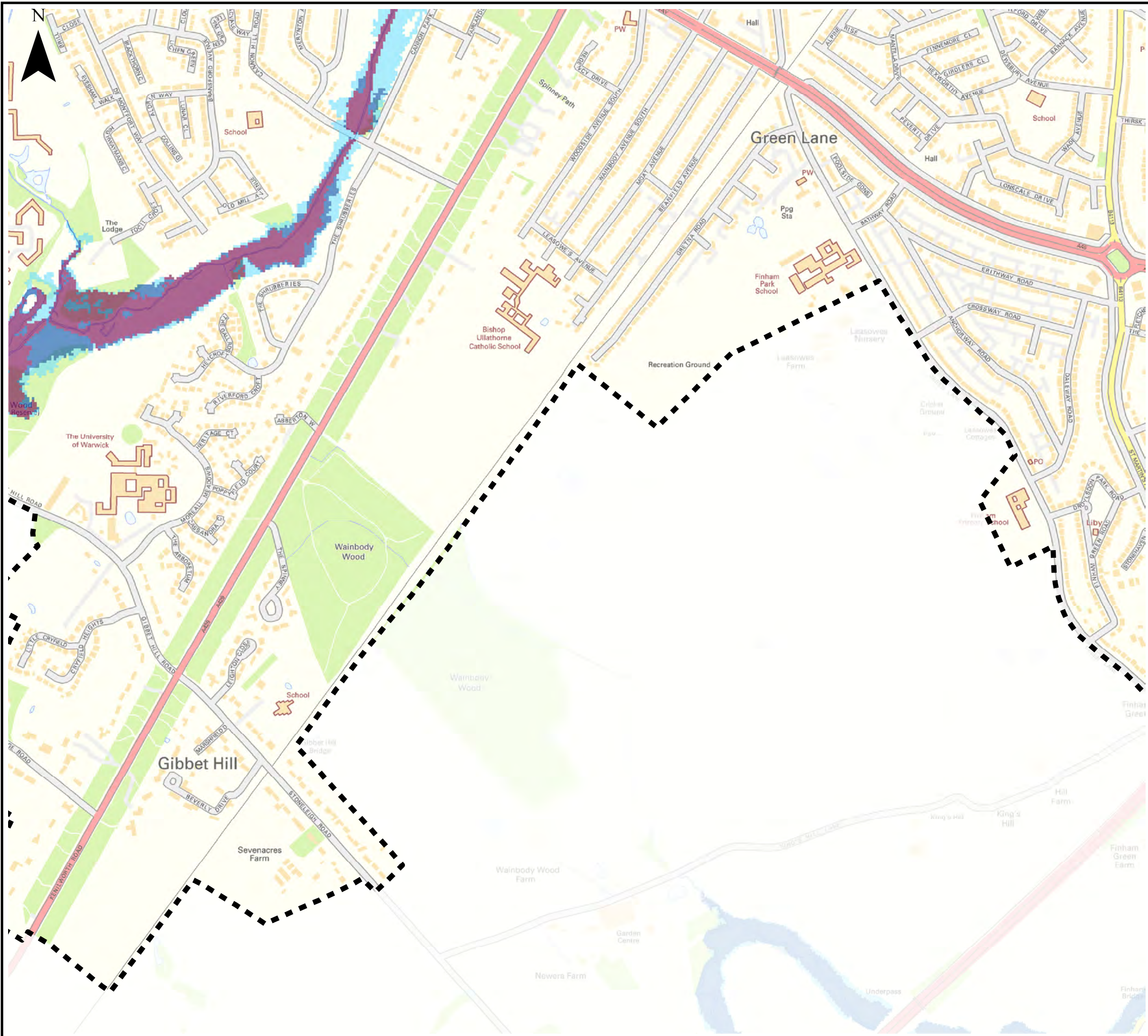
Reproduced from Ordnance Survey mapping with the permission of Ordnance Survey on behalf of the Controller of Her Majesty's Stationary Office. © Crown copyright and database rights 2015 Ordnance Survey 100026294.

**COVENTRY CITY COUNCIL
SFRA
APPENDIX C
FLOOD ZONE MAPS**

Sheet No: 24 of 27 Index Number: COV_SFRA_24

This document is the property of Jeremy Benn Associates Ltd. It shall not be reproduced in whole or in part, nor disclosed to a third party, without the permission of Jeremy Benn Associates Ltd.





Notes

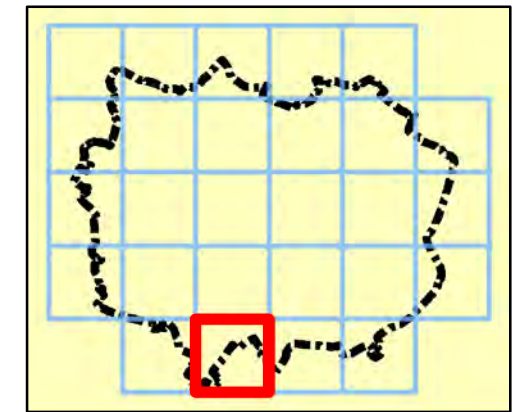
Zone 1: Comprised of land having a less than 1 in 1,000 annual probability of river or sea flooding in any year.

Zone 2: Comprised of land having between a 1 in 100 and 1 in 1,000 annual probability of river flooding or 1 in 200 and 1 in 1,000 annual probability of sea flooding in any year.

Zone 3a: This zone comprises land assessed as having a greater than 1 in 100 annual probability of river flooding or a greater than 1 in 200 annual probability of flooding from sea in any year.

Zone 3b: This zone comprises land where water has to flow or be stored in times of flood (the functional floodplain). The SFRA identified this Flood Zone as land which would flood with an annual probability of 1 in 20 years, where detailed modelling exists. In the absence of detailed hydraulic model information, a precautionary approach has been adopted with the assumption that the extent of Flood Zone 3b would be equal to Flood Zone 3a. If development is shown to be in Flood Zone 3a, further work should be undertaken as part of a detailed site specific flood risk assessment to define the extent of Flood Zone 3b.

NOTE: Flood Zones for the Hall Brook, Pickford Brook and 2 unnamed ordinary watercourses have been modelled for the purpose of this SFRA and will not be shown on the Environment Agency's "Flood Map for Planners"



Legend

- Coventry City boundary
- Flood Zone 3b
- Indicative Extent of Flood Zone 3b
- Flood Zone 3a
- Flood Zone 2



REF	Date	Comments
A	Sept 15	Draft
B	Oct 15	Final
C		

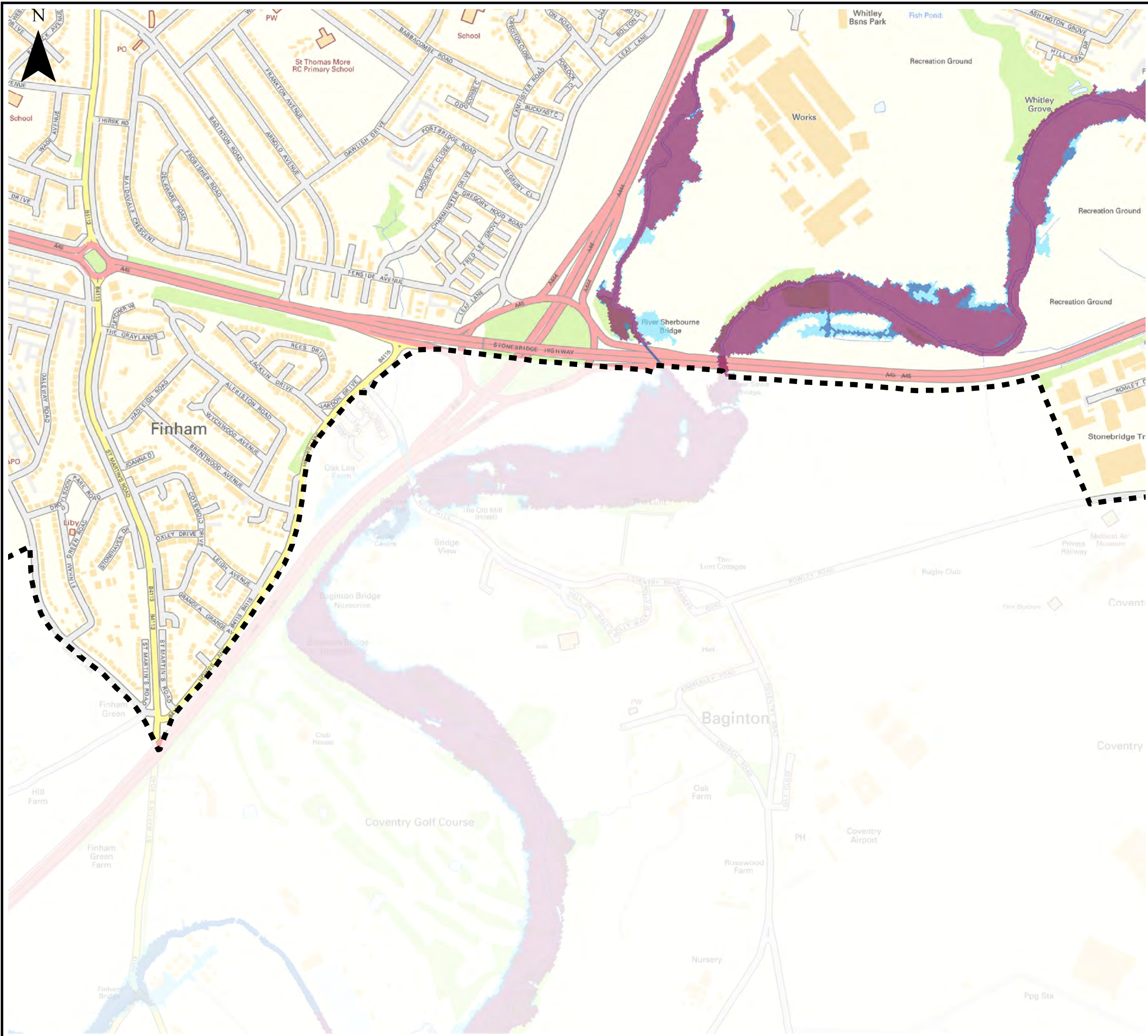
Reproduced from Ordnance Survey mapping with the permission of Ordnance Survey on behalf of the Controller of Her Majesty's Stationary Office. © Crown copyright and database rights 2015 Ordnance Survey 100026294.

COVENTRY CITY COUNCIL SFRA APPENDIX C FLOOD ZONE MAPS

Sheet No: 25 of 27 Index Number: COV_SFRA_25

This document is the property of Jeremy Benn Associates Ltd. It shall not be reproduced in whole or in part, nor disclosed to a third party, without the permission of Jeremy Benn Associates Ltd.





Notes

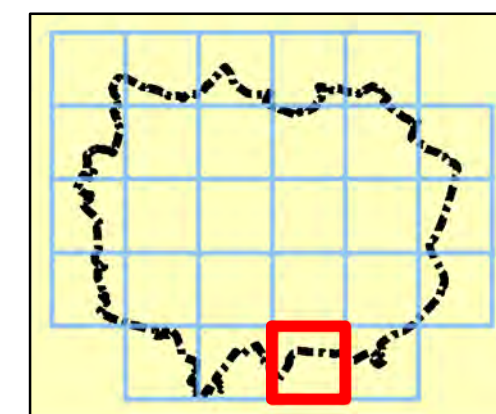
Zone 1: Comprised of land having a less than 1 in 1,000 annual probability of river or sea flooding in any year.

Zone 2: Comprised of land having between a 1 in 100 and 1 in 1,000 annual probability of river flooding or 1 in 200 and 1 in 1,000 annual probability of sea flooding in any year.

Zone 3a: This zone comprises land assessed as having a greater than 1 in 100 annual probability of river flooding or a greater than 1 in 200 annual probability of flooding from sea in any year.

Zone 3b: This zone comprises land where water has to flow or be stored in times of flood (the functional floodplain). The SFRA identified this Flood Zone as land which would flood with an annual probability of 1 in 20 years, where detailed modelling exists. In the absence of detailed hydraulic model information, a precautionary approach has been adopted with the assumption that the extent of Flood Zone 3b would be equal to Flood Zone 3a. If development is shown to be in Flood Zone 3a, further work should be undertaken as part of a detailed site specific flood risk assessment to define the extent of Flood Zone 3b.

NOTE: Flood Zones for the Hall Brook, Pickford Brook and 2 unnamed ordinary watercourses have been modelled for the purpose of this SFRA and will not be shown on the Environment Agency's "Flood Map for Planners"



Legend

- Coventry City boundary
- Flood Zone 3b
- Indicative Extent of Flood Zone 3b
- Flood Zone 3a
- Flood Zone 2



REF	Date	Comments
A	Sept 15	Draft
B	Oct 15	Final
C		

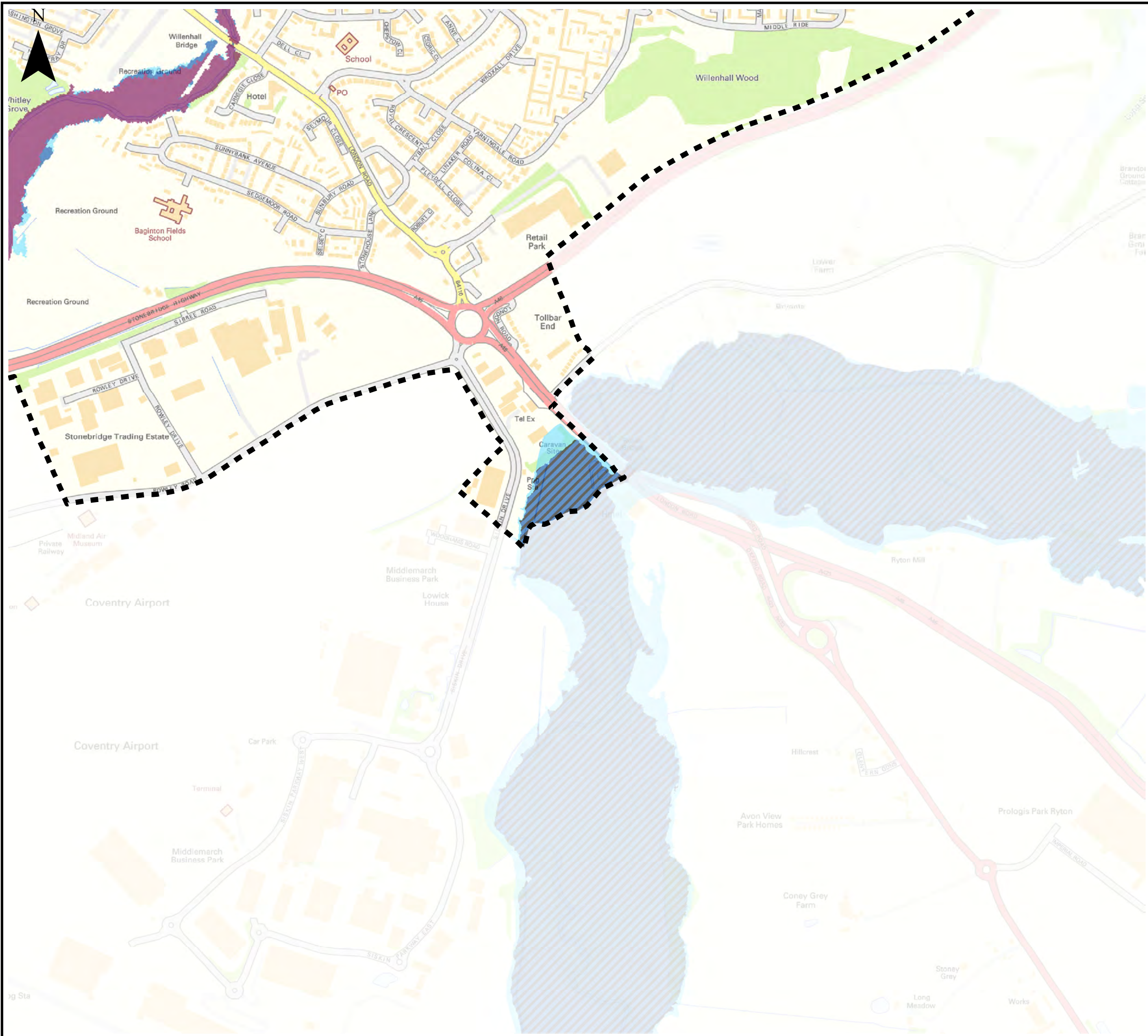
Reproduced from Ordnance Survey mapping with the permission of Ordnance Survey on behalf of the Controller of Her Majesty's Stationary Office. © Crown copyright and database rights 2015 Ordnance Survey 100026294.

COVENTRY CITY COUNCIL SFRA APPENDIX C FLOOD ZONE MAPS

Sheet No: 26 of 27 Index Number: COV_SFRA_26

This document is the property of Jeremy Benn Associates Ltd. It shall not be reproduced in whole or in part, nor disclosed to a third party, without the permission of Jeremy Benn Associates Ltd.





Notes

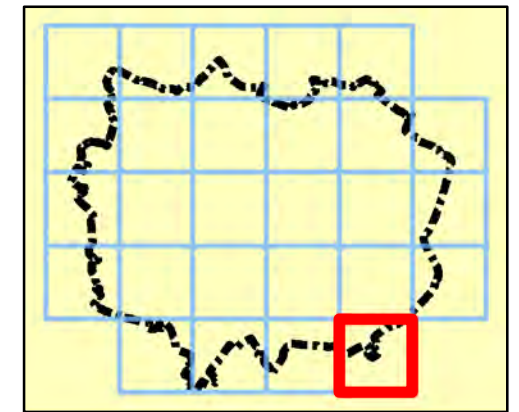
Zone 1: Comprised of land having a less than 1 in 1,000 annual probability of river or sea flooding in any year.

Zone 2: Comprised of land having between a 1 in 100 and 1 in 1,000 annual probability of river flooding or 1 in 200 and 1 in 1,000 annual probability of sea flooding in any year.

Zone 3a: This zone comprises land assessed as having a greater than 1 in 100 annual probability of river flooding or a greater than 1 in 200 annual probability of flooding from sea in any year.

Zone 3b: This zone comprises land where water has to flow or be stored in times of flood (the functional floodplain). The SFRA identified this Flood Zone as land which would flood with an annual probability of 1 in 20 years, where detailed modelling exists. In the absence of detailed hydraulic model information, a precautionary approach has been adopted with the assumption that the extent of Flood Zone 3b would be equal to Flood Zone 3a. If development is shown to be in Flood Zone 3a, further work should be undertaken as part of a detailed site specific flood risk assessment to define the extent of Flood Zone 3b.

NOTE: Flood Zones for the Hall Brook, Pickford Brook and 2 unnamed ordinary watercourses have been modelled for the purpose of this SFRA and will not be shown on the Environment Agency's "Flood Map for Planners"



Legend

- Coventry City boundary
- Flood Zone 3b
- Indicative Extent of Flood Zone 3b
- Flood Zone 3a
- Flood Zone 2



REF	Date	Comments
A	Sept 15	Draft
B	Oct 15	Final
C		

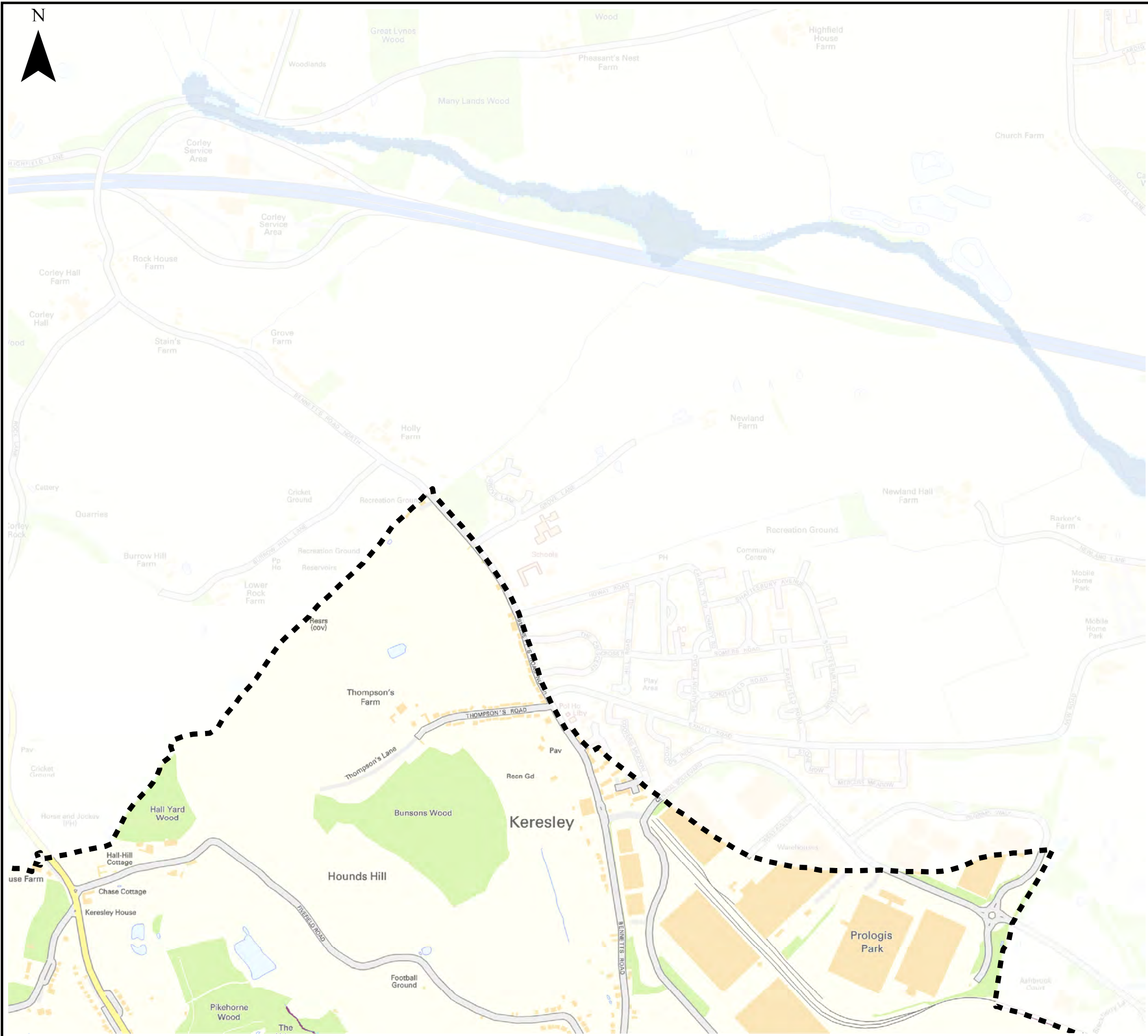
Reproduced from Ordnance Survey mapping with the permission of Ordnance Survey on behalf of the Controller of Her Majesty's Stationary Office. © Crown copyright and database rights 2015 Ordnance Survey 100026294.

COVENTRY CITY COUNCIL SFRA APPENDIX C FLOOD ZONE MAPS

Sheet No: 27 of 27 Index Number: COV_SFRA_27

This document is the property of Jeremy Benn Associates Ltd. It shall not be reproduced in whole or in part, nor disclosed to a third party, without the permission of Jeremy Benn Associates Ltd.





Notes

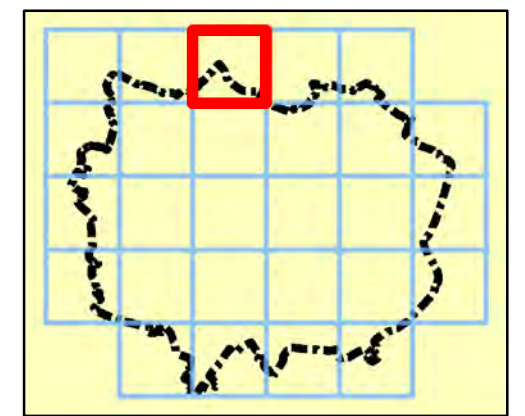
Zone 1: Comprised of land having a less than 1 in 1,000 annual probability of river or sea flooding in any year.

Zone 2: Comprised of land having between a 1 in 100 and 1 in 1,000 annual probability of river flooding or 1 in 200 and 1 in 1,000 annual probability of sea flooding in any year.

Zone 3a: This zone comprises land assessed as having a greater than 1 in 100 annual probability of river flooding or a greater than 1 in 200 annual probability of flooding from sea in any year.

Zone 3b: This zone comprises land where water has to flow or be stored in times of flood (the functional floodplain). The SFRA identified this Flood Zone as land which would flood with an annual probability of 1 in 20 years, where detailed modelling exists. In the absence of detailed hydraulic model information, a precautionary approach has been adopted with the assumption that the extent of Flood Zone 3b would be equal to Flood Zone 3a. If development is shown to be in Flood Zone 3a, further work should be undertaken as part of a detailed site specific flood risk assessment to define the extent of Flood Zone 3b.

NOTE: Flood Zones for the Hall Brook, Pickford Brook and 2 unnamed ordinary watercourses have been modelled for the purpose of this SFRA and will not be shown on the Environment Agency's "Flood Map for Planners"



Legend

- Coventry City boundary
- Flood Zone 3b
- Indicative Extent of Flood Zone 3b
- Flood Zone 3a
- Flood Zone 2



REF	Date	Comments
A	Sept 15	Draft
B	Oct 15	Final
C		

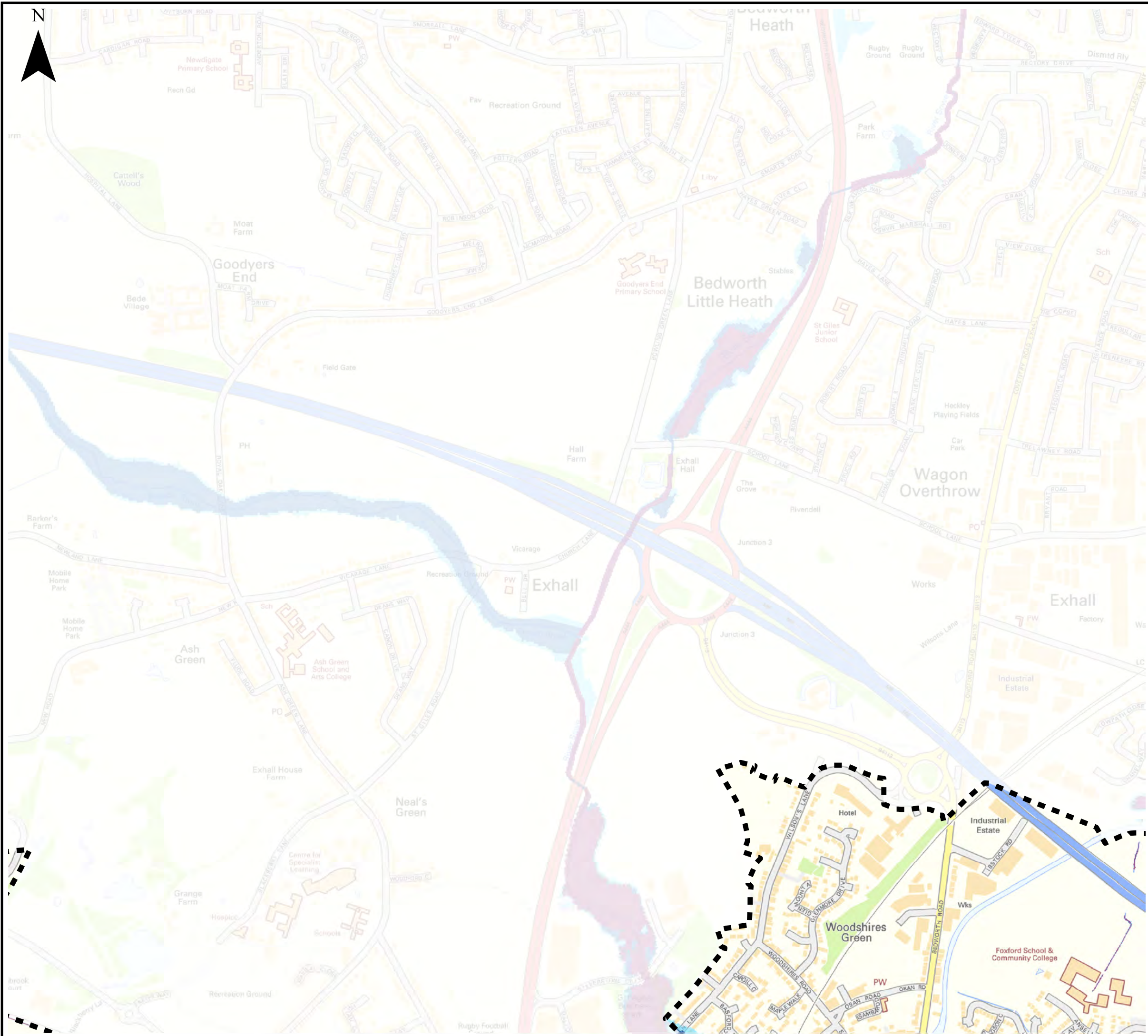
Reproduced from Ordnance Survey mapping with the permission of Ordnance Survey on behalf of the Controller of Her Majesty's Stationary Office. © Crown copyright and database rights 2015 Ordnance Survey 100026294.

COVENTRY CITY COUNCIL SFRA APPENDIX C FLOOD ZONE MAPS

Sheet No: 3 of 27 Index Number: COV_SFRA_3

This document is the property of Jeremy Benn Associates Ltd. It shall not be reproduced in whole or in part, nor disclosed to a third party, without the permission of Jeremy Benn Associates Ltd.





Notes

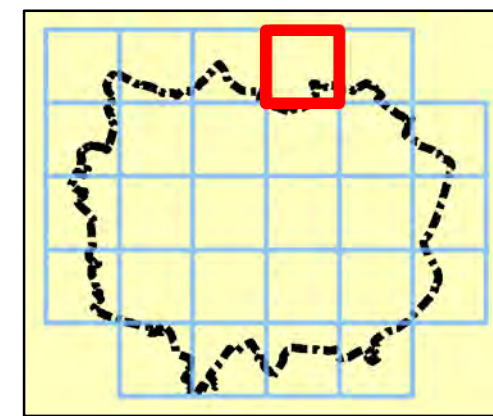
Zone 1: Comprised of land having a less than 1 in 1,000 annual probability of river or sea flooding in any year.

Zone 2: Comprised of land having between a 1 in 100 and 1 in 1,000 annual probability of river flooding or 1 in 200 and 1 in 1,000 annual probability of sea flooding in any year.

Zone 3a: This zone comprises land assessed as having a greater than 1 in 100 annual probability of river flooding or a greater than 1 in 200 annual probability of flooding from sea in any year.

Zone 3b: This zone comprises land where water has to flow or be stored in times of flood (the functional floodplain). The SFRA identified this Flood Zone as land which would flood with an annual probability of 1 in 20 years, where detailed modelling exists. In the absence of detailed hydraulic model information, a precautionary approach has been adopted with the assumption that the extent of Flood Zone 3b would be equal to Flood Zone 3a. If development is shown to be in Flood Zone 3a, further work should be undertaken as part of a detailed site specific flood risk assessment to define the extent of Flood Zone 3b.

NOTE: Flood Zones for the Hall Brook, Pickford Brook and 2 unnamed ordinary watercourses have been modelled for the purpose of this SFRA and will not be shown on the Environment Agency's "Flood Map for Planners"



Legend

- Coventry City boundary
- Flood Zone 3b
- Indicative Extent of Flood Zone 3b
- Flood Zone 3a
- Flood Zone 2



REF	Date	Comments
A	Sept 15	Draft
B	Oct 15	Final
C		

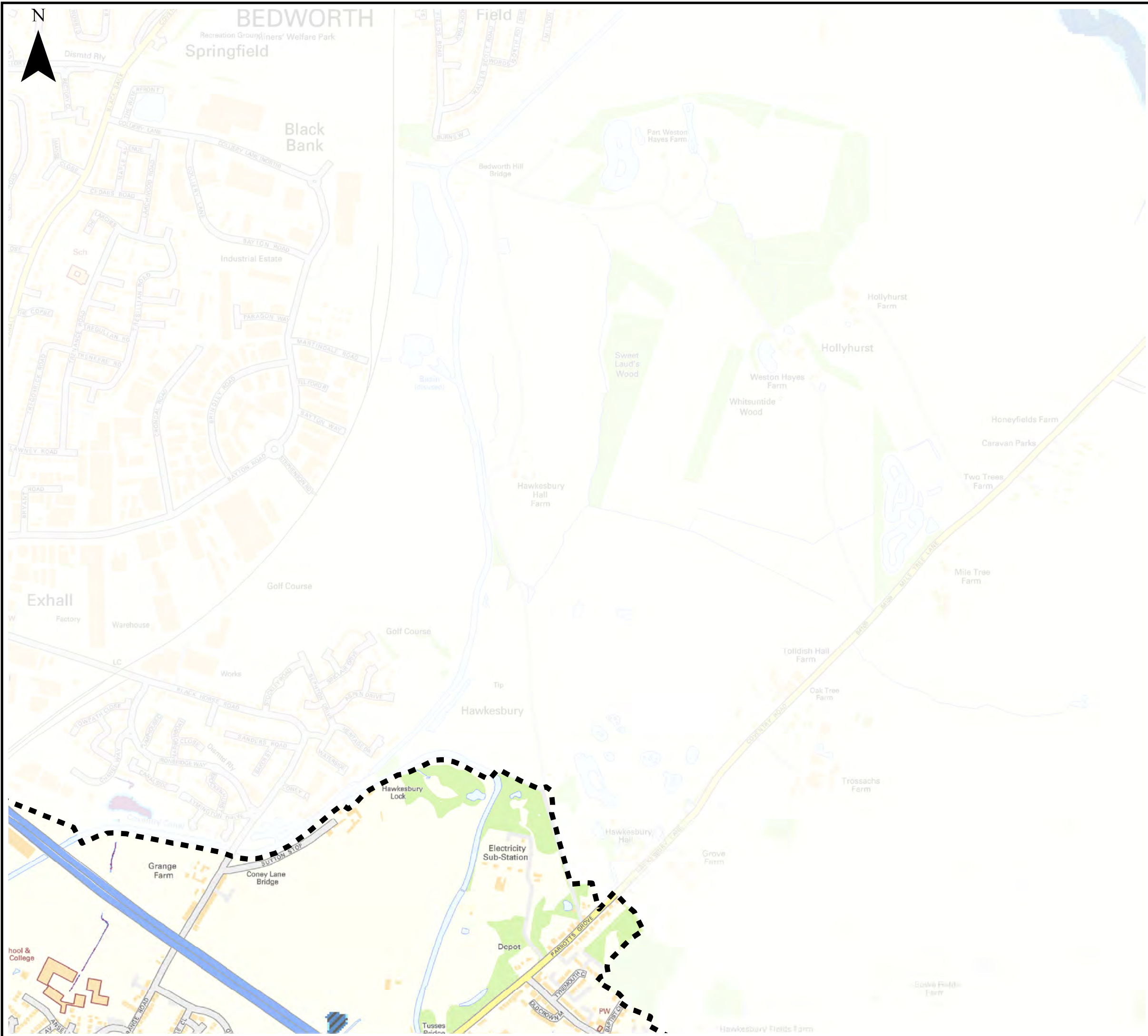
Reproduced from Ordnance Survey mapping with the permission of Ordnance Survey on behalf of the Controller of Her Majesty's Stationary Office. © Crown copyright and database rights 2015 Ordnance Survey 100026294.

COVENTRY CITY COUNCIL SFRA APPENDIX C FLOOD ZONE MAPS

Sheet No: 4 of 27 Index Number: COV_SFRA_4

This document is the property of Jeremy Benn Associates Ltd. It shall not be reproduced in whole or in part, nor disclosed to a third party, without the permission of Jeremy Benn Associates Ltd.





Notes

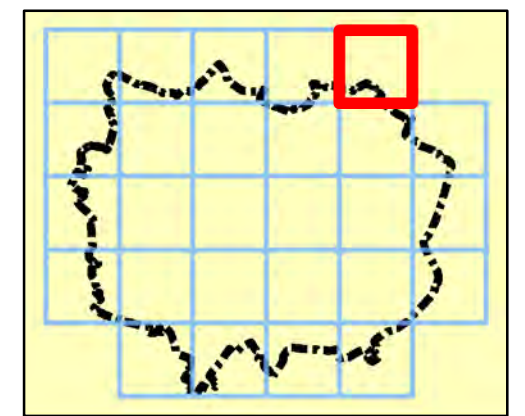
Zone 1: Comprised of land having a less than 1 in 1,000 annual probability of river or sea flooding in any year.

Zone 2: Comprised of land having between a 1 in 100 and 1 in 1,000 annual probability of river flooding or 1 in 200 and 1 in 1,000 annual probability of sea flooding in any year.

Zone 3a: This zone comprises land assessed as having a greater than 1 in 100 annual probability of river flooding or a greater than 1 in 200 annual probability of flooding from sea in any year.

Zone 3b: This zone comprises land where water has to flow or be stored in times of flood (the functional floodplain). The SFRA identified this Flood Zone as land which would flood with an annual probability of 1 in 20 years, where detailed modelling exists. In the absence of detailed hydraulic model information, a precautionary approach has been adopted with the assumption that the extent of Flood Zone 3b would be equal to Flood Zone 3a. If development is shown to be in Flood Zone 3a, further work should be undertaken as part of a detailed site specific flood risk assessment to define the extent of Flood Zone 3b.

NOTE: Flood Zones for the Hall Brook, Pickford Brook and 2 unnamed ordinary watercourses have been modelled for the purpose of this SFRA and will not be shown on the Environment Agency's "Flood Map for Planners"



Legend

- Coventry City boundary
 - Flood Zone 3b
 - Indicative Extent of Flood Zone 3b
 - Flood Zone 3a
 - Flood Zone 2
- 0 0.1 0.2 0.4 0.6 km

REF	Date	Comments
A	Sept 15	Draft
B	Oct 15	Final
C		

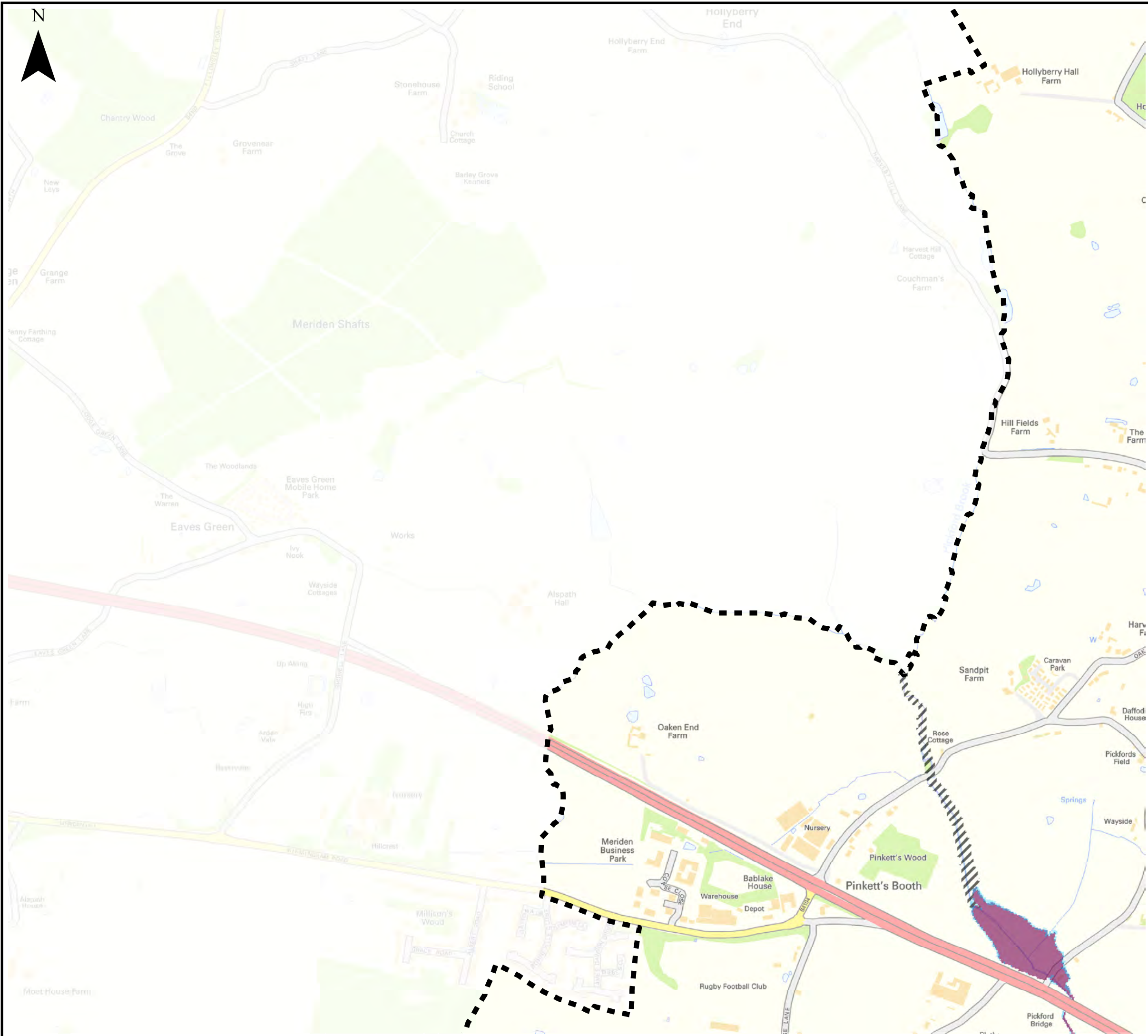
Reproduced from Ordnance Survey mapping with the permission of Ordnance Survey on behalf of the Controller of Her Majesty's Stationary Office. © Crown copyright and database rights 2015 Ordnance Survey 100026294.

**COVENTRY CITY COUNCIL
SFRA
APPENDIX C
FLOOD ZONE MAPS**

Sheet No: 5 of 27 Index Number: COV_SFRA_5

This document is the property of Jeremy Benn Associates Ltd. It shall not be reproduced in whole or in part, nor disclosed to a third party, without the permission of Jeremy Benn Associates Ltd.





Notes

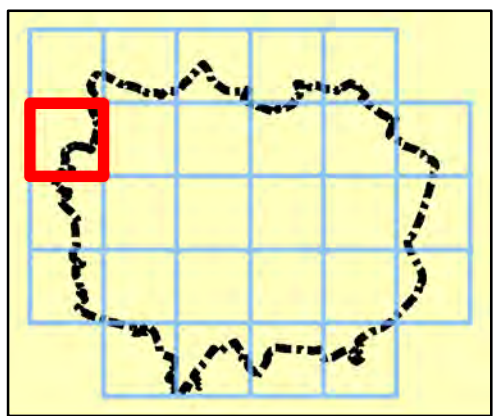
Zone 1: Comprised of land having a less than 1 in 1,000 annual probability of river or sea flooding in any year.

Zone 2: Comprised of land having between a 1 in 100 and 1 in 1,000 annual probability of river flooding or 1 in 200 and 1 in 1,000 annual probability of sea flooding in any year.

Zone 3a: This zone comprises land assessed as having a greater than 1 in 100 annual probability of river flooding or a greater than 1 in 200 annual probability of flooding from sea in any year.

Zone 3b: This zone comprises land where water has to flow or be stored in times of flood (the functional floodplain). The SFRA identified this Flood Zone as land which would flood with an annual probability of 1 in 20 years, where detailed modelling exists. In the absence of detailed hydraulic model information, a precautionary approach has been adopted with the assumption that the extent of Flood Zone 3b would be equal to Flood Zone 3a. If development is shown to be in Flood Zone 3a, further work should be undertaken as part of a detailed site specific flood risk assessment to define the extent of Flood Zone 3b.

NOTE: Flood Zones for the Hall Brook, Pickford Brook and 2 unnamed ordinary watercourses have been modelled for the purpose of this SFRA and will not be shown on the Environment Agency's "Flood Map for Planners"



Legend

- Coventry City boundary
- Flood Zone 3b
- Indicative Extent of Flood Zone 3b
- Flood Zone 3a
- Flood Zone 2



REF	Date	Comments
A	Sept 15	Draft
B	Oct 15	Final
C		

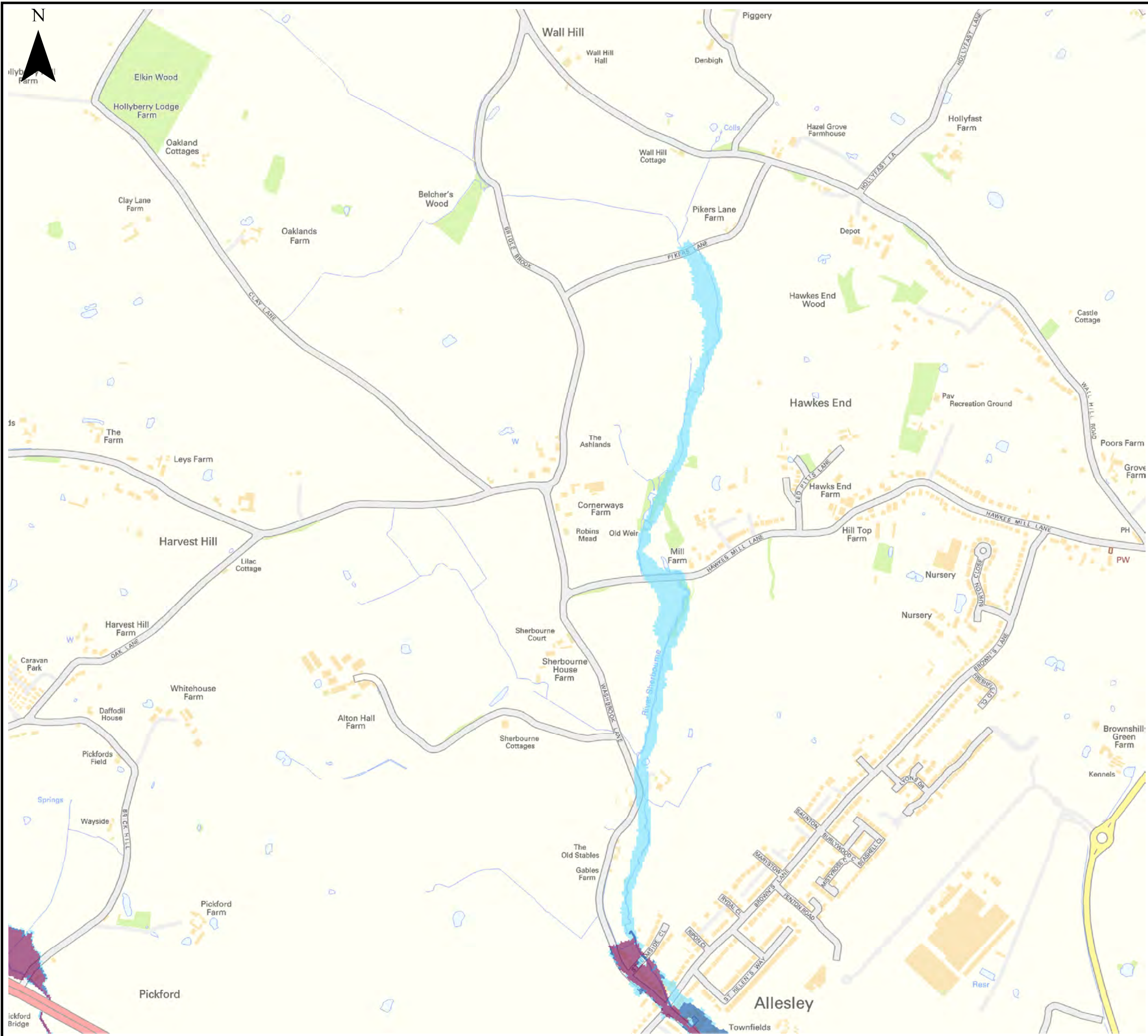
Reproduced from Ordnance Survey mapping with the permission of Ordnance Survey on behalf of the Controller of Her Majesty's Stationary Office. © Crown copyright and database rights 2015 Ordnance Survey 100026294.

COVENTRY CITY COUNCIL SFRA APPENDIX C FLOOD ZONE MAPS

Sheet No: 6 of 27 Index Number: COV_SFRA_6

This document is the property of Jeremy Benn Associates Ltd. It shall not be reproduced in whole or in part, nor disclosed to a third party, without the permission of Jeremy Benn Associates Ltd.





Notes

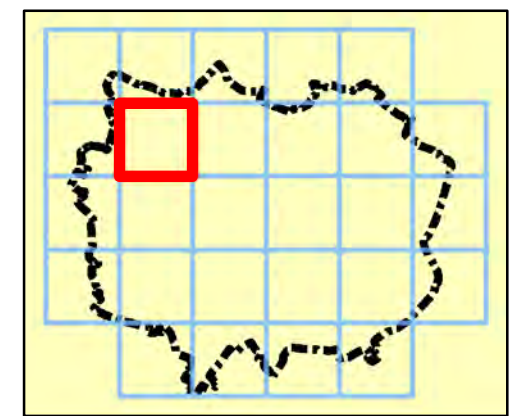
Zone 1: Comprised of land having a less than 1 in 1,000 annual probability of river or sea flooding in any year.

Zone 2: Comprised of land having between a 1 in 100 and 1 in 1,000 annual probability of river flooding or 1 in 200 and 1 in 1,000 annual probability of sea flooding in any year.

Zone 3a: This zone comprises land assessed as having a greater than 1 in 100 annual probability of river flooding or a greater than 1 in 200 annual probability of flooding from sea in any year.

Zone 3b: This zone comprises land where water has to flow or be stored in times of flood (the functional floodplain). The SFRA identified this Flood Zone as land which would flood with an annual probability of 1 in 20 years, where detailed modelling exists. In the absence of detailed hydraulic model information, a precautionary approach has been adopted with the assumption that the extent of Flood Zone 3b would be equal to Flood Zone 3a. If development is shown to be in Flood Zone 3a, further work should be undertaken as part of a detailed site specific flood risk assessment to define the extent of Flood Zone 3b.

NOTE: Flood Zones for the Hall Brook, Pickford Brook and 2 unnamed ordinary watercourses have been modelled for the purpose of this SFRA and will not be shown on the Environment Agency's "Flood Map for Planners"



Legend

- Coventry City boundary
 - Flood Zone 3b
 - Indicative Extent of Flood Zone 3b
 - Flood Zone 3a
 - Flood Zone 2
- 0 0.1 0.2 0.4 0.6 km

REF	Date	Comments
A	Sept 15	Draft
B	Oct 15	Final
C		

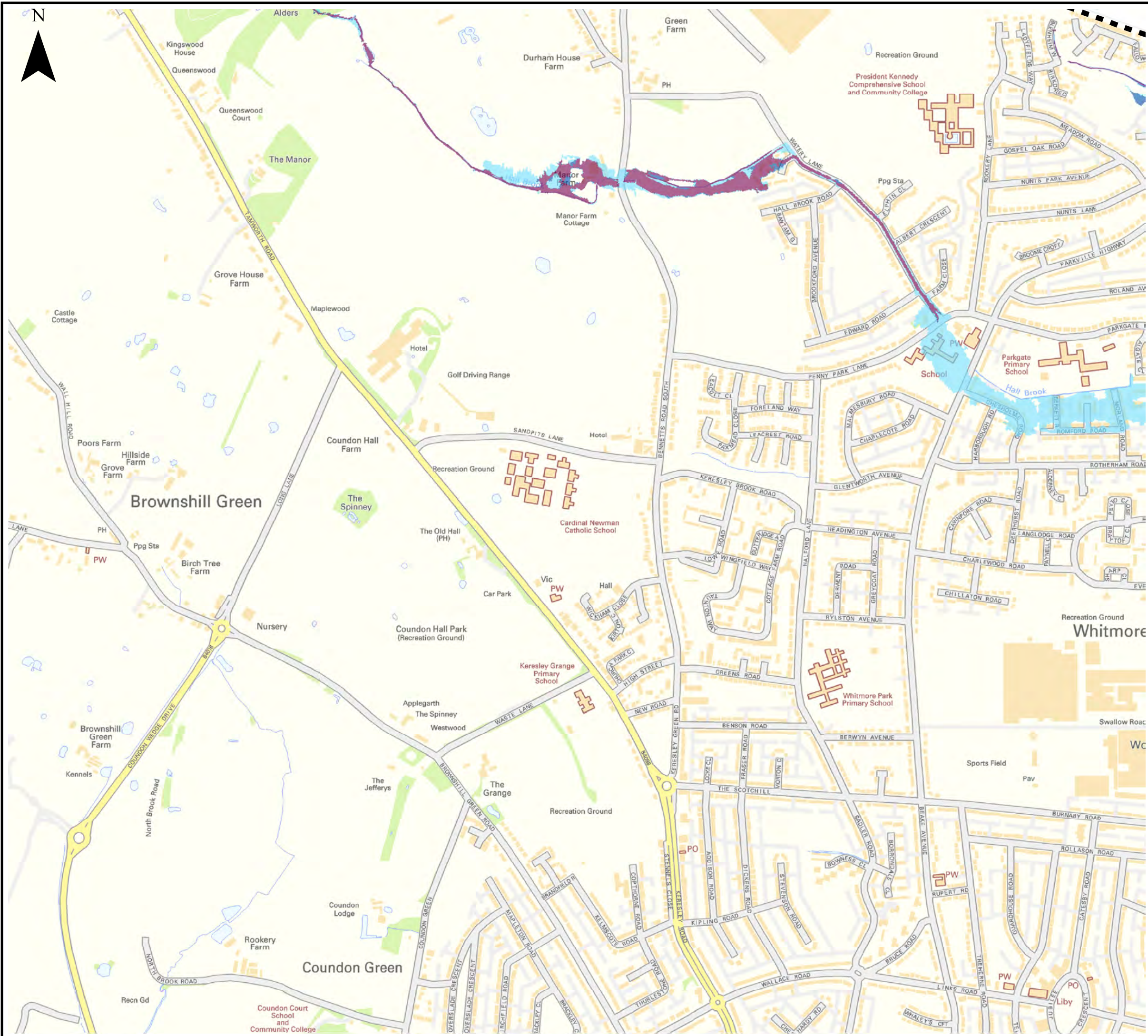
Reproduced from Ordnance Survey mapping with the permission of Ordnance Survey on behalf of the Controller of Her Majesty's Stationary Office. © Crown copyright and database rights 2015 Ordnance Survey 100026294.

**COVENTRY CITY COUNCIL
SFRA
APPENDIX C
FLOOD ZONE MAPS**

Sheet No: 7 of 27 Index Number: COV_SFRA_7

This document is the property of Jeremy Benn Associates Ltd. It shall not be reproduced in whole or in part, nor disclosed to a third party, without the permission of Jeremy Benn Associates Ltd.





Notes

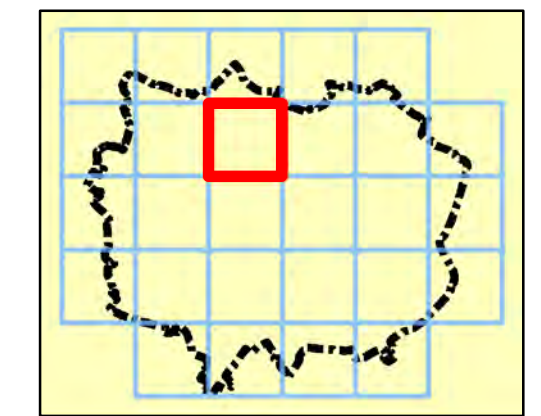
Zone 1: Comprised of land having a less than 1 in 1,000 annual probability of river or sea flooding in any year.

Zone 2: Comprised of land having between a 1 in 100 and 1 in 1,000 annual probability of river flooding or 1 in 200 and 1 in 1,000 annual probability of sea flooding in any year.

Zone 3a: This zone comprises land assessed as having a greater than 1 in 100 annual probability of river flooding or a greater than 1 in 200 annual probability of flooding from sea in any year.

Zone 3b: This zone comprises land where water has to flow or be stored in times of flood (the functional floodplain). The SFRA identified this Flood Zone as land which would flood with an annual probability of 1 in 20 years, where detailed modelling exists. In the absence of detailed hydraulic model information, a precautionary approach has been adopted with the assumption that the extent of Flood Zone 3b would be equal to Flood Zone 3a. If development is shown to be in Flood Zone 3a, further work should be undertaken as part of a detailed site specific flood risk assessment to define the extent of Flood Zone 3b.

NOTE: Flood Zones for the Hall Brook, Pickford Brook and 2 unnamed ordinary watercourses have been modelled for the purpose of this SFRA and will not be shown on the Environment Agency's "Flood Map for Planners"



Legend

- Coventry City boundary
- Flood Zone 3b
- Indicative Extent of Flood Zone 3b
- Flood Zone 3a
- Flood Zone 2



REF	Date	Comments
A	Sept 15	Draft
B	Oct 15	Final
C		

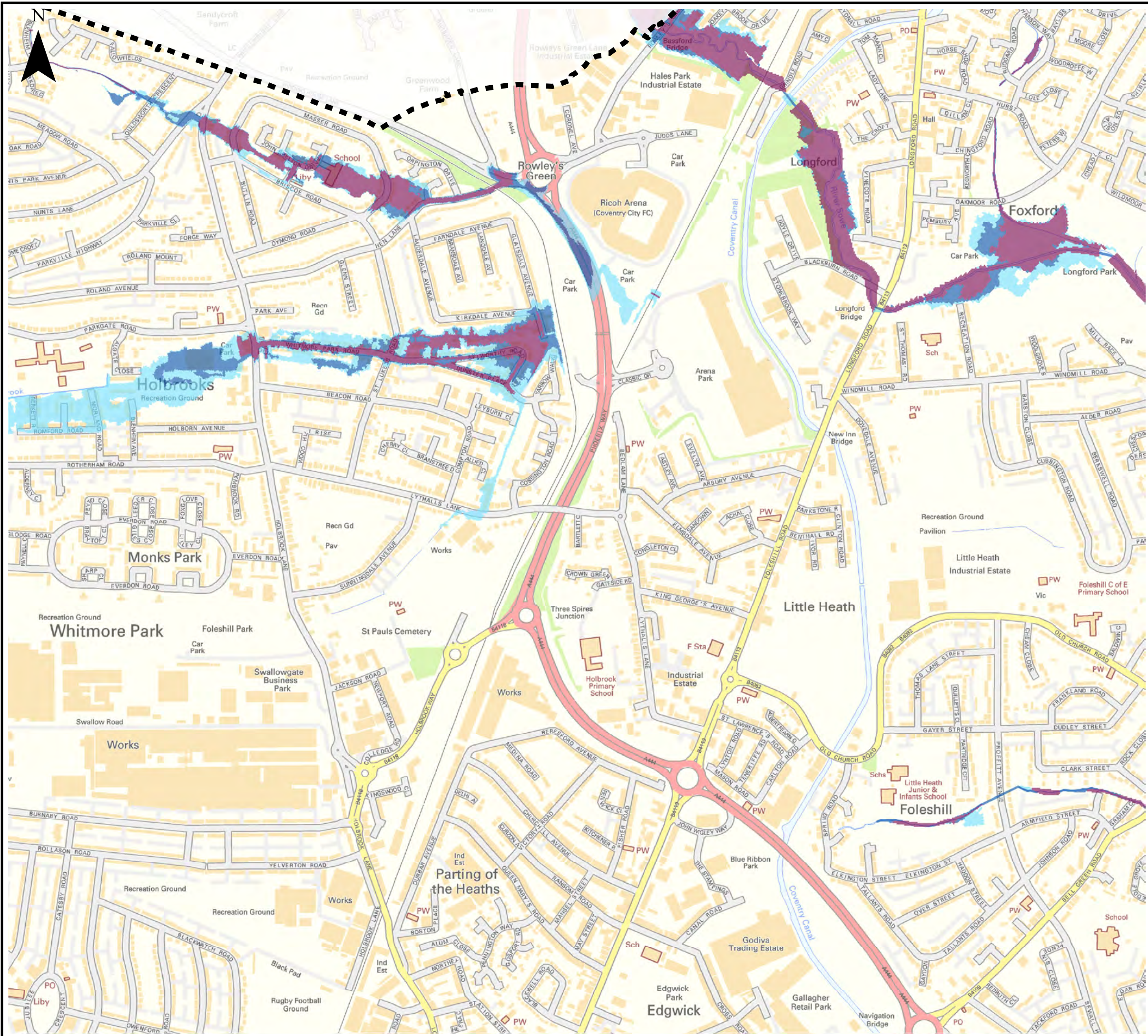
Reproduced from Ordnance Survey mapping with the permission of Ordnance Survey on behalf of the Controller of Her Majesty's Stationary Office. © Crown copyright and database rights 2015 Ordnance Survey 100026294.

COVENTRY CITY COUNCIL SFRA APPENDIX C FLOOD ZONE MAPS

Sheet No: 8 of 27 Index Number: COV_SFRA_8

This document is the property of Jeremy Benn Associates Ltd. It shall not be reproduced in whole or in part, nor disclosed to a third party, without the permission of Jeremy Benn Associates Ltd.





Notes

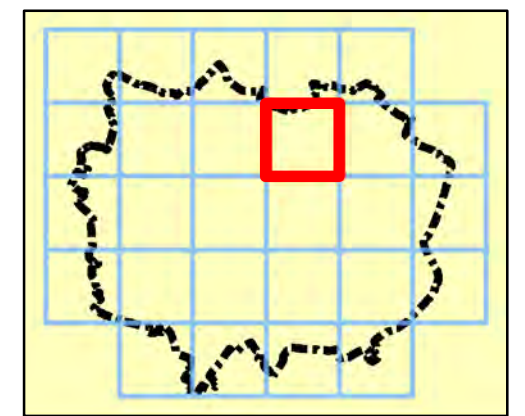
Zone 1: Comprised of land having a less than 1 in 1,000 annual probability of river or sea flooding in any year.

Zone 2: Comprised of land having between a 1 in 100 and 1 in 1,000 annual probability of river flooding or 1 in 200 and 1 in 1,000 annual probability of sea flooding in any year.

Zone 3a: This zone comprises land assessed as having a greater than 1in 100 annual probability of river flooding or a greater than 1 in 200 annual probability of flooding from sea in any year.

Zone 3b: This zone comprises land where water has to flow or be stored in times of flood (the functional floodplain). The SFRA identified this Flood Zone as land which would flood with an annual probability of 1 in 20 years, where detailed modelling exists. In the absence of detailed hydraulic model information, a precautionary approach has been adopted with the assumption that the extent of Flood Zone 3b would be equal to Flood Zone 3a. If development is shown to be in Flood Zone 3a, further work should be undertaken as part of a detailed site specific flood risk assessment to define the extent of Flood Zone 3b.

NOTE: Flood Zones for the Hall Brook, Pickford Brook and 2 unnamed ordinary watercourses have been modelled for the purpose of this SFRA and will not be shown on the Environment Agency's "Flood Map for Planners"



Legend

- Coventry City boundary
 - Flood Zone 3b
 - Indicative Extent of Flood Zone 3b
 - Flood Zone 3a
 - Flood Zone 2
- 0 0.1 0.2 0.4 0.6 km

REF	Date	Comments
A	Sept 15	Draft
B	Oct 15	Final
C		

Reproduced from Ordnance Survey mapping with the permission of Ordnance Survey on behalf of the Controller of Her Majesty's Stationary Office. © Crown copyright and database rights 2015 Ordnance Survey 100026294.

**COVENTRY CITY COUNCIL
SFRA
APPENDIX C
FLOOD ZONE MAPS**

Sheet No: 9 of 27 Index Number: COV_SFRA_9

This document is the property of Jeremy Benn Associates Ltd. It shall not be reproduced in whole or in part, nor disclosed to a third party, without the permission of Jeremy Benn Associates Ltd.

